

25.10.2025
EKO RALLIJS
LATVIJA



LEGENDA , ROAD BOOK



Rīcības plāns nelaimes gadījuma sakarā/ Accident procedure

Rīcības plāns nelaimes gadījuma sakarā

1. Ja Jums PS posmā tiek parādīta sarkanā SOS zīme, lūdzu nekavējoties apstājieties drošā vietā un sniedziet palīdzību cietušajiem. Jūs esat atbildīgi par palīdzību cietušajiem un par to, ka palīdzības sniegšana norisinās droši.

2. Apstādiniet nākošo automašīnu.

3. „Nākošai” automašīnai jānoskaidro sekojoši fakti un par to jāziņo nākošajā radio punktā vai „STOP” punktā:

- Cietušās automašīnas starta Nr.,
- Vai kāds no ekipāžas vai skatītājiem un, cik ir ievainoti, vai ir nepieciešama medicīniskā palīdzība,
- Vai kādam no ievainotajiem ir nepieciešama „griezēju” palīdzība,
- Jānosaka negadījuma vieta, km, vieta leģendā, tuvākais piebraucamais ceļš,
- Jebkura cita svarīga informācija, piem., ugunsgrēks, ūdens, utt.

Accident procedure

1. When the SOS sign is displayed it is mandatory to stop and assist the crew requiring help. You are responsible to help injured and make sure they will be taken care off.

2. Stop and inform next car (see next point).

3. Next car will take following message to „STOP” control or next radio post of the actual stage:

- Starting number of the crew involved,
- If and how many crew member or spectator involved,
- If any crew member or spectator trapped in or outside the car,
- Location of the accident, i.e. closest road book junction or km post,
- Any other vital information, i.e. fire, water.

Trauksmes zvans

112

Emergency phone number

Ja esat izstājušies, lūdzu pēc iespējas ātrāk par to paziņojiet tuvākajā tiesnešu punktā UN pa tel. +371 67556525

If You retire You have to inform the nearest marshals point AND call to +371 67556525 about that.

Apzīmējumi legēndā/ Designations in Road Book

Kopējais km skaits no LK uz LK/
Total km from TC to TC

DISTANCE/DISTANCE		2. November, 2019	
LK/TC 1 Līvi		DISTANCE/DISTANCE:	SEKCIJA/ SECTION: 1
LK/TC 1A Service IN		REKORDS/ RECORD:	LAIKA NORMA/ TIME ALLOWED:
ĀTRUMPOSMS/ SPECIAL STAGE:		1	35 min
Kārļi 15.74 km		Rewised Route	
DISTANCE/DISTANCE		INFORMĀCIJA/ INFORMATION	
KOPĀ/ TOTAL	LĪDZ ORIENT./ PARTIAL	ATĀLUMS LĪDZ LK/ DISTANCE REGRESS	
15.52	1.35	8.44	Grunts/ Gravel
15.59	0.07	8.37	km līdz PS finišam/ km to Stage finish
15.74	0.15	8.22	Trases apmale/ Painted curb
16.11	0.37	7.85	Dzēsta līnija (≤200m)/ Delete line (≤200m)
16.55	0.44	7.41	Riepu bloks/ Tyre blocks
20.93	4.38	3.03	Nožogojums/ Fence

LPP/ PAGE: 13

Apzīmējumi legendā/ Designations in Road Book

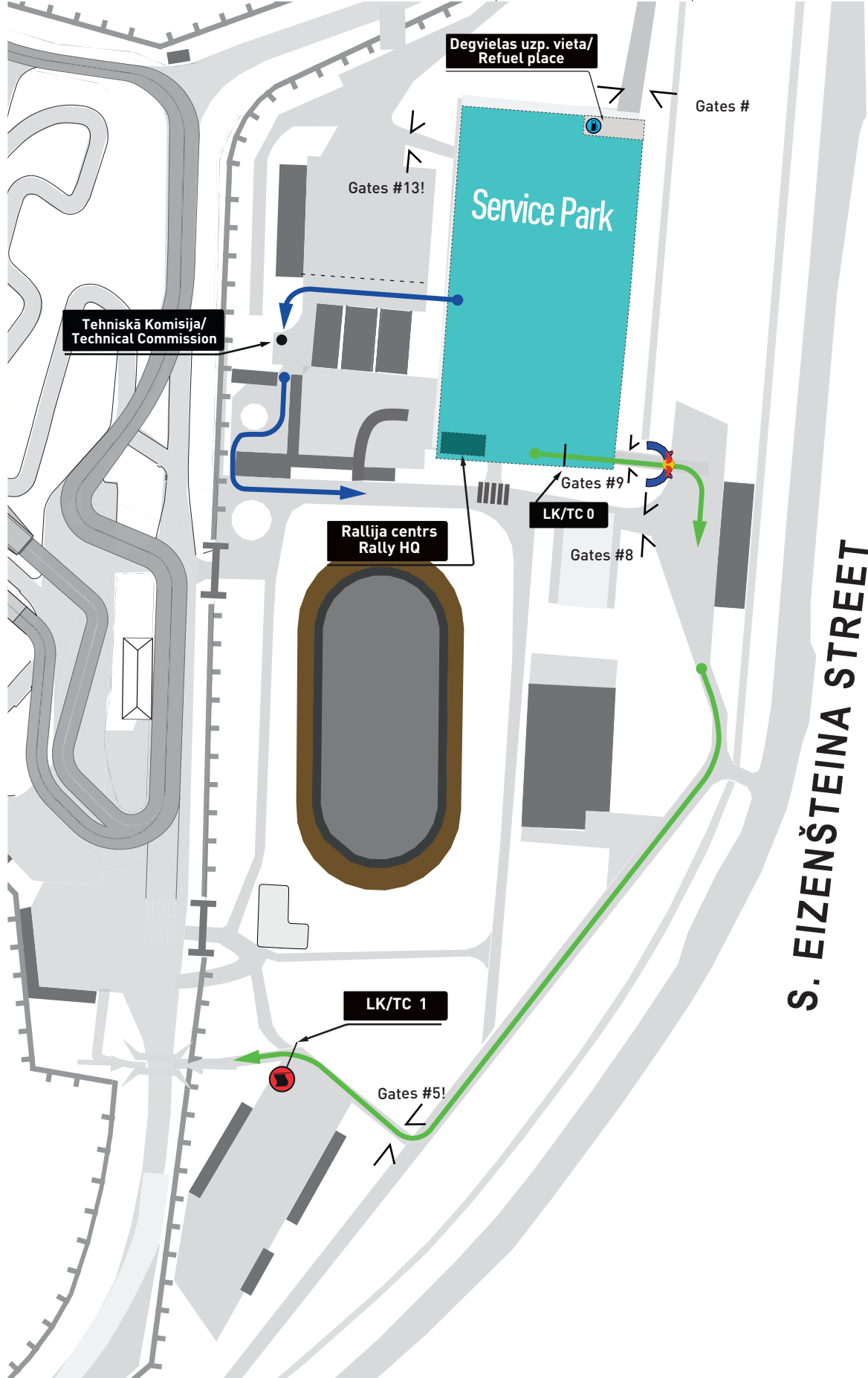
	Laika kontrole/ Time control		Zīme, kuras virzienā nav jābrauc/ Do not change direction
	Ātrumposma starts/ Start of the special stage		Pilsētas sākums Speed limit 50km/h/ Town or village entrance
	Ātrumposma finišs/ Finish of the special stage		Pilsētas beigas/ Town or village exit
	Atzīmes vieta/ SS mark point		Pilsētas sākums/ Town or village entrance Speed limit 90km/h
	Degvielas uzpildīšanas zona/ Refueling area		Pilsētas beigas/ Town or village exit
	Riepu marķēšana/ Tyre marking		Elektrības stabi/ Electrical poles
	SOS rāciju punkti/ SOS radio points	XXXXXXXXXX -x-x-x-	Žogs/ Fence
	Medicīniskās palīdzības punkts/ Medical Intervention Point		Ceļa zīmes/ Road traffic signs
	Ugunsdzēsības un glābšanas dienesta punkts/ Fire Intervention Point		
	Evakuācijas ceļi/ Evacuation routes		Tunelis/ Tunnel
	Alternatīvais ceļš/ Alternative route		Smilšu čupas/ Sand heaps
	Braukšanas virziens ar kilometrāžas atzīmi/ Direction to follow with point of milage		Riepu bloki/ Tyre blocks
	Tilts/ bridge		Trases apmale/ Painted curb
	Ātruma slāpētājs/ Retarder		
	Mājas, ēkas/ House, building		
	Koki, krūmi/ Trees, bushes		
	Dzelzceļa sliedes/ Train railway		
	Tramvaja sliedes/ Tram railway		
	Zīme, kuras virzienā jābrauc/ Direction to follow		

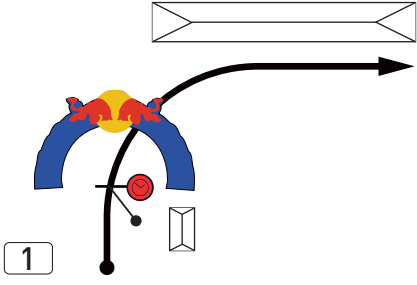

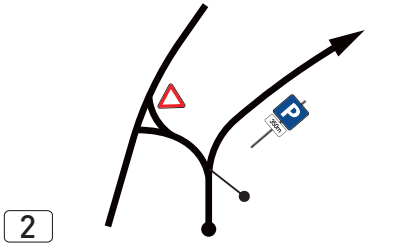


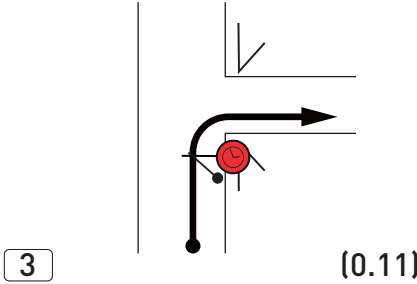

Maršruta karte/ Itinerary



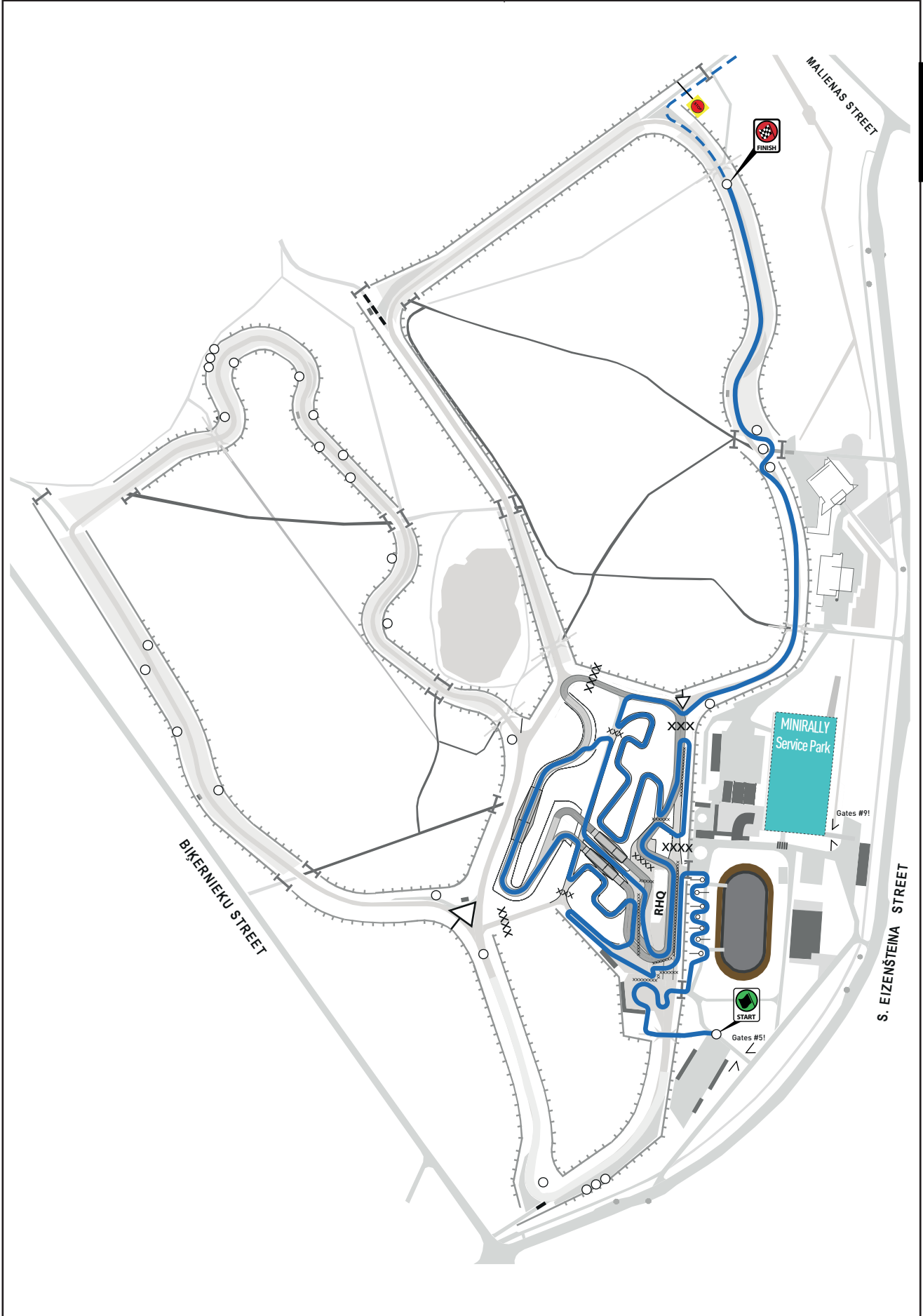
TC / LK	LOCATION / VIETAS NOSAUKUMS	SS dist./ PS dist.	Liaison dist./ Pārbrauciens	Total dist./ Kopā	Target time/ Laika norma	1st car due/ 1a/m laiks	
25.10.2025 Saule lec 08:19; Saule riet 17:56							
0	BKSB - ECO Rally Start					16:45	Seksija 1
1	Regroup out/ STAGE IN		0.35	0.35	00:12	16:57	
RS1	SWECON 1	3.88			00:03	17:00	
2			2.14	6.02	00:12	17:12	
RS2	SWECON 2	3.88			00:03	17:15	
3	Plānupe 1		41.56	41.56	00:52	18:07	
RS3	ROPAŽI 1	17.56			00:03	18:10	
3A	Ropaži 2		6.83	24.39	00:30	18:40	
Neitralizācijas zona "Ropaži"					00:10		
4	Plānupe 2		10.81	10.81	00:12	19:02	
RS4	ROPAŽI 2	17.56			00:03	19:05	
5	BKSB		36.93	54.49	01:27	20:32	
RS5	SKANDI MOTORS	7.74			00:03	20:35	
6	BKSB		0.20	7.94	00:12	20:47	
RS6	OPERA HOTEL	7.74			00:03	20:50	
Neitralizācijas zona "Biķernieki"					00:20		
7	BKSB		0.75	8.49	00:12	21:22	
SRS7	BUY-SOLUTIONS.COM boost your passion	21.57			00:03	21:25	
8	BKSB FINIŠS*		0.50	22.07	00:30	21:55	
ECO RALLY TOTALS		79.93	96.19	176.12			

LK/ TC 0 BKS B - ECO Rally Start	DISTANCE/ DISTANCE:	LEG/ APLIS:	1
LK/ TC 1 Regroup out/ STAGE IN	0.35 km	SECTION/ SEKCIJA:	1
	VIDĒJAIS ĀTRUMS/ AVERAGE:	LAIKA NORMA/ TIME ALLOWED:	12 min
	1.75 km/h		



LK/ TC 0 BKS B - ECO Rally Start		DISTANCE/ DISTANCE:		LEG/ APLIS: 1	
LK/ TC 1 Regroup out/ STAGE IN		0.35 km		SECTION/ SEKCIJA: 1	
		VIDĒJAIS ĀTRUMS/ AVERAGE:		LAIKA NORMA/ TIME ALLOWED:	
		1.75 km/h		12 min	
DISTANCE/ DISTANCE		VIRZIENS/ DIRECTION	A G	INFORMĀCIJA/ INFORMATION	ATTĀLUMS LIDZ LK/ DISTANCE REGRESS
KOPĀ/ TOTAL	LIDZ ORIENT./ PARTIAL				
0.00	0.00			 LK/TC0 <i>"MINIRALLIJS LATVIJA Starts"</i> <div style="border: 1px solid black; padding: 2px; display: inline-block;">N 56.96651 E 24.23146</div>	0.47
0.15	0.15			 	0.32
0.35	0.20			 LK/TC1 Vārti #5/ Gates #5! <div style="border: 1px solid black; padding: 2px; display: inline-block;">N 56.96450 E 24.23226</div>	0.12

LK/ TC 1 Regroup out/ STAGE IN LK/ TC 2	DISTANCE/ DISTANCE: 6.02 km	LEG/ APLIS: SECTION/ SEKCIJA:	1 1
ĀTRUMPOSMS/ SPECIAL STAGE: SWECON 1	1 3.88 km	REKORDS/ RECORD: Revised Route	LAIKA NORMA/ TIME ALLOWED: 12 min

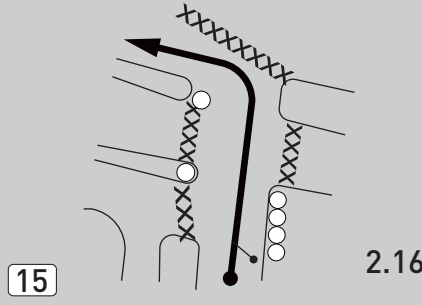
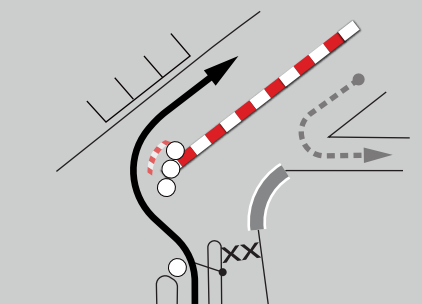
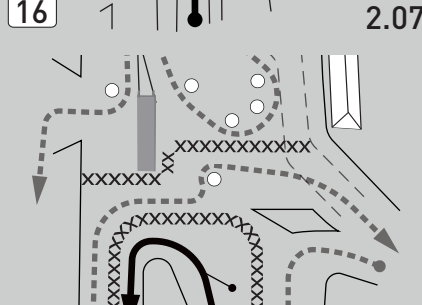
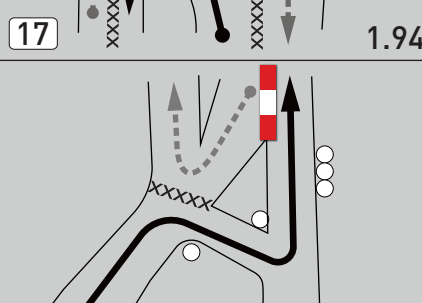
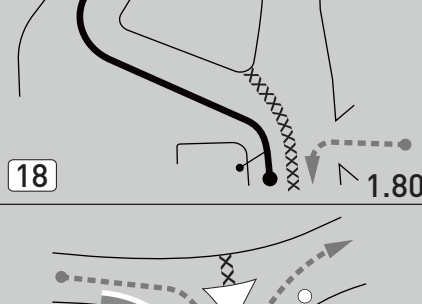


LK/ TC 1 Regroup out/ STAGE IN LK/ TC 2		DISTANCE/ DISTANCE: 6.02 km	LEG/ APLIS: SECTION/ SEKCIJA: 1		
ĀTRUMPOSMS/ SPECIAL STAGE: SWECON 1		1 3.88 km	REKORDS/ RECORD: Revised Route		
DISTANCE/ DISTANCE		VIRZIENS/ DIRECTION	INFORMĀCIJA/ INFORMATION	ATTĀLUMS LĪDZ LK/ DISTANCE REGRESS	
KOPĀ/ TOTAL	LĪDZ ORIENT./ PARTIAL				
1	0.00	0.00		 R1 START SS1 "SWECON 1" Tunelis/ Tunnel <div style="border: 1px solid black; padding: 2px; display: inline-block; margin-top: 5px;"> N 56.96383 E 24.22876 </div>	6.02
	0.09	0.09			5.93
	0.24	0.15			5.78
	0.29	0.05			5.73
0.44	0.15			5.58	

LK/ TC 1 Regroup out/ STAGE IN LK/ TC 2		DISTANCE/ DISTANCE: 6.02 km	LEG/ APLIS: SECTION/ SEKCIJA: 1
ĀTRUMPOSMS/ SPECIAL STAGE: SWECON 1		1 3.88 km	REKORDS/ RECORD: Revised Route
			LAIKA NORMA/ TIME ALLOWED: 12 min
DISTANCE/ DISTANCE		A G	ATTĀLUMS LĪDZ LK/ DISTANCE REGRESS
KOPĀ/ TOTAL	LĪDZ ORIENT./ PARTIAL		
0.61	0.17		5.41
0.79	0.18		5.23
0.89	0.10		5.13
0.95	0.06		5.07
1.01	0.06		5.01

1

LK/ TC 1 Regroup out/ STAGE IN LK/ TC 2		DISTANCE/ DISTANCE: 6.02 km		LEG/ APLIS: 1 SECTION/ SEKCIJA: 1	
ĀTRUMPOSMS/ SPECIAL STAGE: SWECON 1		1 3.88 km		REKORDS/ RECORD: Revised Route	
DISTANCE/ DISTANCE		VIRZIENS/ DIRECTION		INFORMĀCIJA/ INFORMATION	
KOPĀ/ TOTAL	LIDZ ORIENT./ PARTIAL			ATTĀLUMS LIDZ LK/ DISTANCE REGRESS	
1	1.09	0.08			4.93
	1.14	0.05			4.88
	1.26	0.12			4.76
	1.41	0.15			JUMP!!!
	1.53	0.12			4.49

LK/ TC 1 Regroup out/ STAGE IN LK/ TC 2		DISTANCE/ DISTANCE: 6.02 km		LEG/ APLIS: SECTION/ SEKCIJA:	1 1
ĀTRUMPOSMS/ SPECIAL STAGE: SWECON 1		1 3.88 km		REKORDS/ RECORD: Revised Route	LAIKA NORMA/ TIME ALLOWED: 12 min
DISTANCE/ DISTANCE		VIRZIENS/ DIRECTION	A G	INFORMĀCIJA/ INFORMATION	ATTĀLUMS LĪDZ LK/ DISTANCE REGRESS
KOPĀ/ TOTAL	LĪDZ ORIENT./ PARTIAL				
1.72	0.19				4.30
1.81	0.09				4.21
1.94	0.13				4.08
2.08	0.14				3.94
2.33	0.25				3.69

1

LK/ TC 1 Regroup out/ STAGE IN LK/ TC 2		DISTANCE/ DISTANCE: 6.02 km	LEG/ APLIS: SECTION/ SEKCIJA: 1		
ĀTRUMPOSMS/ SPECIAL STAGE: SWECON 1		1 3.88 km	REKORDS/ RECORD: Revised Route		
LAIKA NORMA/ TIME ALLOWED: 12 min					
DISTANCE/ DISTANCE		A G	ATTĀLUMS LĪDZ LK/ DISTANCE REGRESS		
KOPĀ/ TOTAL	LĪDZ ORIENT./ PARTIAL			INFORMĀCIJA/ INFORMATION	
1	2.45	0.12		3.57	
	2.49	0.04		Trases apmale/ painted curb!	3.53
	2.61	0.12		Trases apmale/ painted curb!	3.41
	2.72	0.11		Trases apmale/ painted curb!	3.30
	2.79	0.07		Trases apmale/ painted curb!	3.23
	2.94	0.15		Trases apmale/ painted curb!	3.08

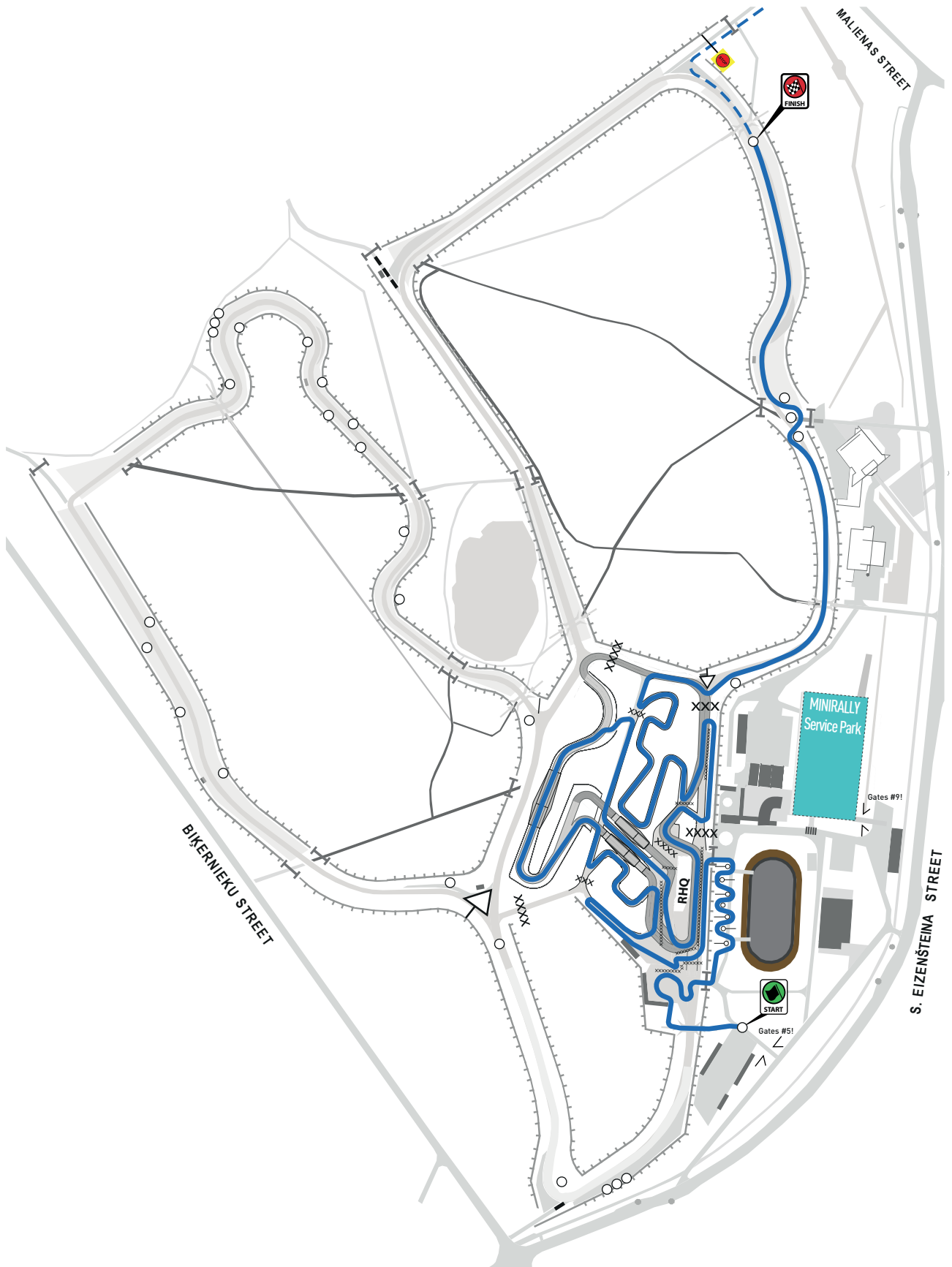
LK/ TC 1 Regroup out/ STAGE IN LK/ TC 2		DISTANCE/ DISTANCE: 6.02 km		LEG/ APLIS: SECTION/ SEKCIJA: 1	
ĀTRUMPOSMS/ SPECIAL STAGE: SWECON 1		1 3.88 km		REKORDS/ RECORD: Revised Route	
DISTANCE/ DISTANCE		VIRZIENS/ DIRECTION		INFORMĀCIJA/ INFORMATION	
KOPĀ/ TOTAL	LIDZ ORIENT./ PARTIAL			ATTĀLUMS LIDZ LK/ DISTANCE REGRESS	
3.03	0.09	<p>26 0.85</p>			2.99
3.50	0.47	<p>27 0.38</p>			2.52
3.88	0.38	<p>28 0.00</p>	<p>FINISH SS1 "SWECON 1"</p> <p>N 56.97287 E 24.22302</p>		2.14
4.11	0.23	<p>29</p>	<p>R2</p> <p>N56.97383 E24.21995</p>		1.91
4.20	0.09	<p>30</p>		Slow!	1.82
4.39	0.19	<p>31</p>	<p>Uz Šmerļa iela/ To Šmerļa street</p>		1.63

1

DISTANCE/ DISTANCE		VIRZIENS/ DIRECTION	INFORMĀCIJA/ INFORMATION	ATTĀLUMS LĪDZ LK/ DISTANCE REGRESS
KOPĀ/ TOTAL	LĪDZ ORIENT./ PARTIAL			
LK/ TC 1 Regroup out/ STAGE IN LK/ TC 2			DISTANCE/ DISTANCE: 6.02 km	LEG/ APLIS: 1 SECTION/ SEKCIJA: 1
			VIDĒJAIS ĀTRUMS/ AVERAGE: 30.10 km/h	LAIKA NORMA/ TIME ALLOWED: 12 min
4.56	0.17		 Uz Sergeja Eizenšteina iela/ To Sergeja Eizenšteina street	1.46
5.06	0.50			0.96
5.76	0.70		 	0.26
6.02	0.26		 LK/TC2 Vārti #5/ Gates #5! 	0.00

LK/ TC 2	DISTANCE/ DISTANCE:	LEG/ APLIS:	1
LK/ TC 3 Plānupe 1	41.28 km	SECTION/ SEKCIJA:	1
ĀTRUMPOSMS/ SPECIAL STAGE:	REKORDS/ RECORD:	LAIKA NORMA/ TIME ALLOWED:	
SWECON 2	3.88 km ²	Revised Route	52 min

2



LK/ TC 2		DISTANCE/ DISTANCE:	LEG/ APLIS: 1
LK/ TC 3 Plānupe 1		41.28 km	SECTION/ SEKCIJA: 1
ĀTRUMPOSMS/ SPECIAL STAGE:		REKORDS/ RECORD:	LAIKA NORMA/ TIME ALLOWED:
SWECON 2		Revised Route	52 min
DISTANCE/ DISTANCE		A G	INFORMĀCIJA/ INFORMATION
KOPĀ/ TOTAL	LIDZ ORIENT./ PARTIAL		
0.00	0.00	1	 START SS2 "SWECON 2" Tunelis/ Tunnel
		3.88	N 56.96383 E 24.22876



Please use all positions from SS2, page 16 Nr. 1 - SS2 Nr. 28
Izmantojiet pozīcijas no PS2, lpp 16 Nr. 1 - PS2 Nr. 28



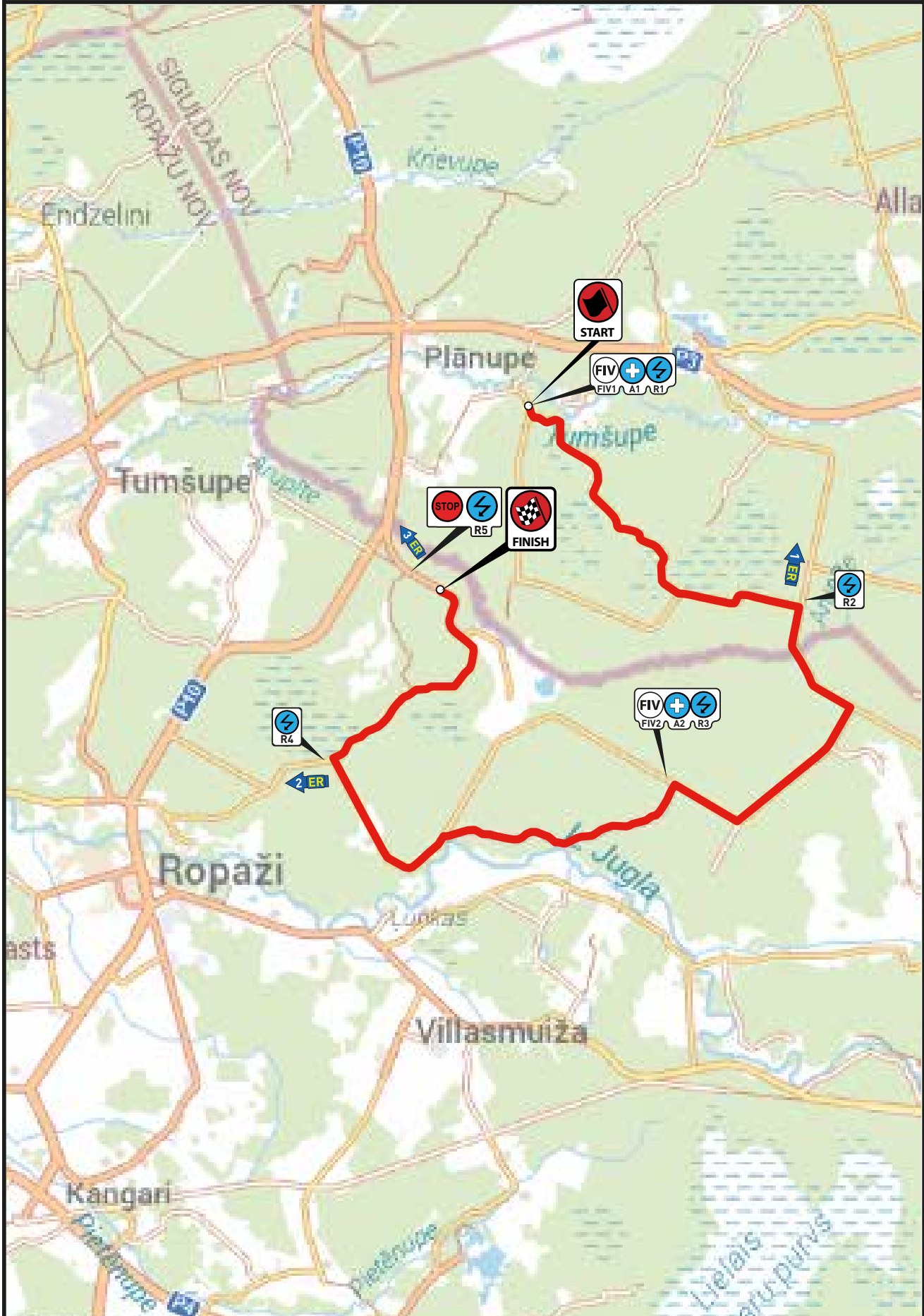
3.88	3.88	28	 FINISH SS2 "SWECON 2" N 56.97287 E 24.22302	37.40
4.11	0.23	29	 N56.97383 E24.21995	37.17
4.20	0.09	30	Slow!	37.08
4.39	0.19	31	 Uz Šmerļa iela/ To Šmerļa street	36.89

TC/ LK 2 TC/ LK 3 Plānupe 1		DISTANCE/ DISTANCE: 41.28 km	LEG/ APLIS: SECTION/ SEKCIJA: 1	
		AVERAGE/ VIDĒJAIS ĀTRUMS: 47.63 km/h	TIME ALLOWED/ LAIKA NORMA: 52 min	
DISTANCE/ DISTANCE		A G	INFORMĀCIJA/ INFORMATION	ATTĀLUMS LĪDZ LK/ DISTANCE REGRESS
KOPĀ/ TOTAL	LĪDZ ORIENT./ PARTIAL			
5.79	1.40			35.49
7.97	2.18			33.31
10.73	2.76			30.55
12.06	1.33			29.22
19.67	7.61			21.61
19.96	0.29			21.32

DISTANCE/ DISTANCE		VIRZIENS/ DIRECTION	A G	INFORMĀCIJA/ INFORMATION	ATTĀLUMS LĪDZ LK/ DISTANCE REGRESS
KOPĀ/ TOTAL	LĪDZ ORIENT./ PARTIAL				
TC/ LK 2 TC/ LK 3 Plānupe 1				DISTANCE/ DISTANCE: 41.28 km	LEG/ APLIS: 1 SECTION/ SEKCIJA: 1
				AVERAGE/ VIDĒJAIS ĀTRUMS: 47.63 km/h	TIME ALLOWED/ LAIKA NORMA: 52 min
26.01	6.05	 38			15.27
26.78	0.77	 39			14.50
28.45	1.67	 40			12.83
28.73	0.28	 41			12.55
30.72	1.99	 42		 	10.56
34.37	3.65	 43			6.91
34.92	0.55	 44			6.36

TC/LK 2 TC/LK 3 Plānupe 1		DISTANCE/ DISTANCE: 41.28 km		LEG/ APLIS: SECTION/ SEKCIJA: 1	
		AVERAGE/ VIDĒJAIS ĀTRUMS: 47.63 km/h		TIME ALLOWED/ LAIKA NORMA: 52 min	
DISTANCE/ DISTANCE		VIRZIENS/ DIRECTION	A G	INFORMĀCIJA/ INFORMATION	ATTĀLUMS LĪDZ LK/ DISTANCE REGRESS
KOPĀ/ TOTAL	LĪDZ ORIENT./ PARTIAL				
38.74	3.82	 45		 	2.54
40.43	1.69	 46			0.85
41.14	0.71	 47			0.14
41.28	0.14	 48 (0.14)	 LK/TC3 "Plānupe 1"	N 57.02453 E 24.70759	0.00

LK/ TC 3 Plānupe 1	DISTANCE/ DISTANCE:	LEG/ APLIS:	1
LK/ TC 3A Ropaži 2	24.38 km	SECTION/ SEKCIJA:	1
ĀTRUMPOSMS/ SPECIAL STAGE:	3	REKORDS/ RECORD:	LAIKA NORMA/ TIME ALLOWED:
ROPAŽI 1	17.56 km	Revised Route	30 min



3

LK/ TC 3 Plānupe 1	DISTANCE/ DISTANCE:	LEG/ APLIS:	1
LK/ TC 3A Ropaži 2	24.38 km	SECTION/ SEKCIJA:	1
ĀTRUMPOSMS/ SPECIAL STAGE:	3	REKORDS/ RECORD:	LAIKA NORMA/ TIME ALLOWED:
ROPAŽI 1	17.56 km	Revised Route	30 min

3



LK/ TC 3 Plānupe 1	DISTANCE/ DISTANCE:	LEG/ APLIS:	1
LK/ TC 3A Ropaži 2	24.38 km	SECTION/ SEKCIJA:	1
ĀTRUMPOSMS/ SPECIAL STAGE:	3	REKORDS/ RECORD:	LAIKA NORMA/ TIME ALLOWED:
ROPAŽI 1	17.56 km	Revised Route	30 min



LK/ TC 3 Plānupe 1 LK/ TC 3A Ropaži 2		DISTANCE/ DISTANCE: 24.38 km		LEG/ APLIS: 1	
ĀTRUMPOSMS/ SPECIAL STAGE: ROPAŽI 1		3 17.56 km		REKORDS/ RECORD: Revised Route	
DISTANCE/ DISTANCE		VIRZIENS/ DIRECTION		INFORMĀCIJA/ INFORMATION	
KOPĀ/ TOTAL	LĪDZ ORIENT./ PARTIAL			ATTĀLUMS LĪDZ LK/ DISTANCE REGRESS	
0.00	0.00		1	 R1 START SS3 <i>"ROPAŽI 1"</i> N 57.02339 E 24.70873	24.38
2.00	2.00		2		22.38
3.23	1.23		3]- KOKA BARJERAS	21.15
4.75	1.52		4	 R2 N 57.00236 E 24.76114	19.63
6.26	1.51		5		18.12
7.37	1.11		6	 N 56.98422 E 24.75973	17.01

3

LK/ TC 3 Plānupe 1 LK/ TC 3A Ropaži 2		DISTANCE/ DISTANCE: 24.38 km	LEG/ APLIS: 1
ĀTRUMPOSMS/ SPECIAL STAGE: ROPAŽI 1		REKORDS/ RECORD: Revised Route	LAIKA NORMA/ TIME ALLOWED: 30 min
DISTANCE/ DISTANCE		A G	ATTĀLUMS LĪDZ LK/ DISTANCE REGRESS
KOPĀ/ TOTAL	LĪDZ ORIENT./ PARTIAL		
7.53	0.16	 7 10.04	 N 56.98340 E 24.75789
8.19	0.66	 8 9.37	3
9.05	0.86	 9 8.51	 R3 Tramplīns/ Jump! N 56.98343 E 24.73724
12.14	3.09	 10 5.42	
13.06	0.92	 11 4.50	
13.82	0.76	 12 3.74	 N 56.98190 E 24.67469

DISTANCE/ DISTANCE		VIRZIENS/ DIRECTION		A G	INFORMĀCIJA/ INFORMATION	ATTĀLUMS LĪDZ LK/ DISTANCE REGRESS
KOPĀ/ TOTAL	LĪDZ ORIENT./ PARTIAL					
LK/ TC 3 Plānupe 1 LK/ TC 3A Ropaži 2 ĀTRUMPOSMS/ SPECIAL STAGE: ROPAŽI 1 3 17.56 km				DISTANCE/ DISTANCE: 24.38 km		LEG/ APLIS: 1 SECTION/ SEKCIJA: 1
REKORDS/ RECORD: Revised Route				LAIKA NORMA/ TIME ALLOWED: 30 min		
13.97	0.15	 13 3.59	 N 56.98314 E 24.67350		10.41	
14.33	0.36	 14 3.23	 N 56.98605 E 24.67064		10.05	
16.66	2.33	 15 0.90			7.72	
17.56	0.90	 16 0.00	 FINISH SS3 "ROPAŽI 1" N 57.00406 E 24.69166		6.82	
18.04	0.48	 17	 N 57.00605 E 24.68526		6.34	
18.62	0.58	 18	 5.76		5.76	

3

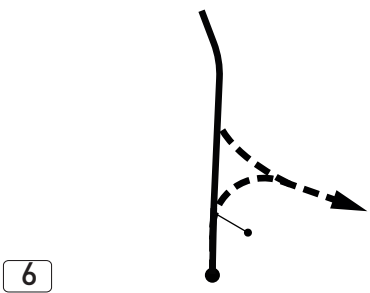
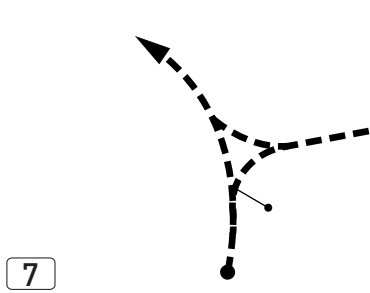
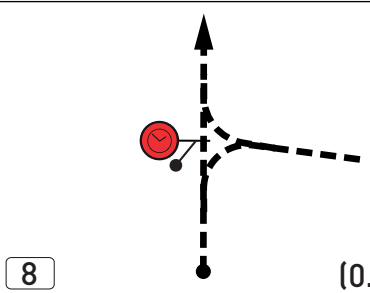

TC/ LK 3		DISTANCE/ DISTANCE:		LEG/ APLIS: 1	
TC/ LK 3A Ropaži 1		24.38 km		SECTION/ SEKCIJA: 1	
		AVERAGE/ VIDĒJAIS ĀTRUMS:		TIME ALLOWED/ LAIKA NORMA:	
		58.30 km/h		30 min	
DISTANCE/ DISTANCE		VIRZIENS/ DIRECTION	A G	INFORMĀCIJA/ INFORMATION	ATTĀLUMS LĪDZ LK/ DISTANCE REGRESS
KOPĀ/ TOTAL	LĪDZ ORIENT./ PARTIAL				
23.29	4.67				1.09
24.25	0.96				0.13
24.38	0.13			<p>LK/TC 3A <i>"Ropaži 2"</i></p> <p>Neitralizācijas zona "Ropaži"</p> <p>N 56.97342 E 24.63497</p>	0.00

Neitralizācijas zona "Ropaži"

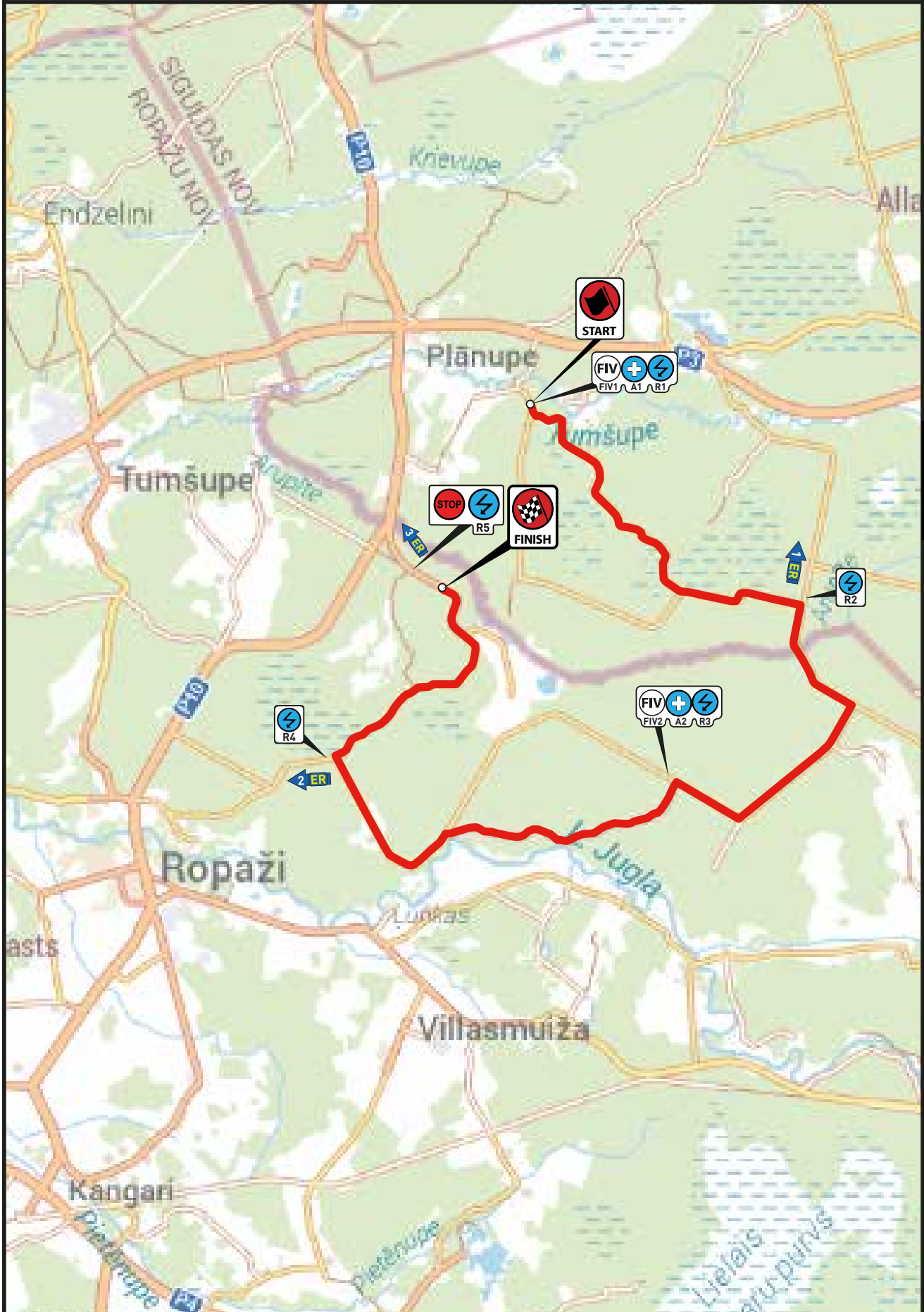
10 min



DISTANCE/ DISTANCE		LEG/ APLIS:		
TC/ LK 3A Ropaži 1 TC/ LK 4 Plānupe 2		10.81 km SECTION/ SEKCIJA: 2		
AVERAGE/ VIDĒJAIS ĀTRUMS:		TIME ALLOWED/ LAIKA NORMA:		
54.05 km/h		12 min		
DISTANCE/ DISTANCE		VIRZIENS/ DIRECTION	A G INFORMĀCIJA/ INFORMATION	ATTĀLUMS LĪDZ LK/ DISTANCE REGRESS
KOPĀ/ TOTAL	LĪDZ ORIENT./ PARTIAL			
0.00	0.00		<p>LK/TC 3A "Ropaži 2"</p> <p>Neitralizācijas zona "Ropaži"</p> <div style="border: 1px solid black; padding: 2px; width: fit-content; margin-left: auto;"> N 56.97342 E 24.63497 </div>	10.81
0.25	0.25		<p>Uz Rīgas iela/ To Rīgas street</p>	10.56
1.13	0.88		<div style="border: 1px solid black; padding: 2px; margin-bottom: 5px;"> ← VANGAŽI 17 GARKALNE 18 </div> <p>ROPAŽI</p>	9.68
5.89	4.76		<div style="border: 1px solid black; padding: 2px; margin-bottom: 5px;"> ← INČUKALNS 11 </div> <div style="border: 1px solid black; padding: 2px; margin-bottom: 5px;"> KARJERAS "GAITIŅI" 2 → </div>	4.92
8.30	2.41		<div style="border: 1px solid black; padding: 2px; margin-bottom: 5px;"> ← GARKALNE 20 RĪGA 41 </div> <div style="border: 1px solid black; padding: 2px;"> MĀLPILS 18 ALAUKSTS 93 → </div>	2.51

DISTANCE/ DISTANCE		VIRZIENS/ DIRECTION	INFORMĀCIJA/ INFORMATION	ATTĀLUMS LĪDZ LK/ DISTANCE REGRESS
KOPĀ/ TOTAL	LĪDZ ORIENT./ PARTIAL			
TC/ LK 3A Ropaži 1 TC/ LK 4 Plānupe 2			DISTANCE/ DISTANCE: 10.81 km	LEG/ APLIS: 1 SECTION/ SEKCIJA: 2
			AVERAGE/ VIDĒJAIS ĀTRUMS: 54.05 km/h	TIME ALLOWED/ LAIKA NORMA: 12 min
9.96	1.66	 6		0.85
10.67	0.71	 7		0.14
10.81	0.14	 8 (0.14)	 LK/TC4 "Plānupe 2" N 57.02453 E 24.70759	0.00

LK/ TC 4 Plānupe 2	DISTANCE/ DISTANCE:	LEG/ APLIS:	1
LK/ TC 5 BKSB	54.49 km	SECTION/ SEKCIJA:	2
ĀTRUMPOSMS/ SPECIAL STAGE:	4	REKORDS/ RECORD:	LAIKA NORMA/ TIME ALLOWED:
ROPAŽI 2	17.56 km	Revised Route	87 min



4

LK/ TC 4 Plānupe 2	DISTANCE/ DISTANCE:	LEG/ APLIS:	1
LK/ TC 5 BKSB	54.49 km	SECTION/ SEKCIJA:	2
ĀTRUMPOSMS/ SPECIAL STAGE:	REKORDS/ RECORD:	LAIKA NORMA/ TIME ALLOWED:	
ROPAŽI 2	17.56 km ⁴	Revised Route	87 min



4



LK/ TC 4 Plānupe 2	DISTANCE/ DISTANCE:	LEG/ APLIS:	1
LK/ TC 5 BKSB	54.49 km	SECTION/ SEKCIJA:	2
ĀTRUMPOSMS/ SPECIAL STAGE:	4	REKORDS/ RECORD:	LAIKA NORMA/ TIME ALLOWED:
ROPAŽI 2	17.56 km	Revised Route	87 min



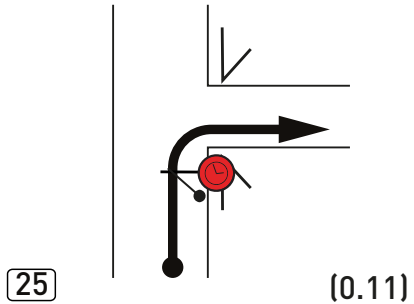

4



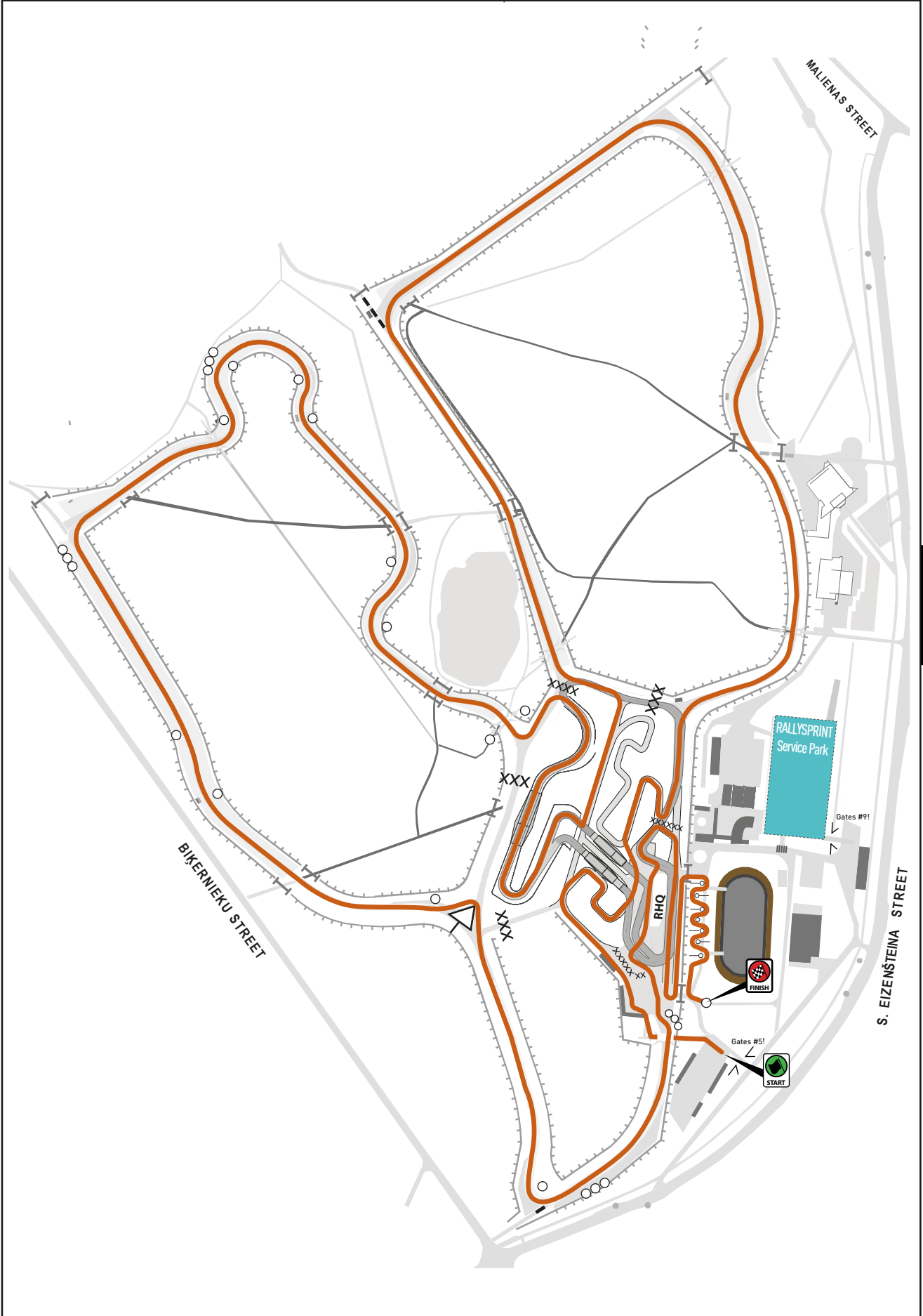
LK/ TC 4 Plānupe 2		DISTANCE/ DISTANCE:		LEG/ APLIS: 1	
LK/ TC 5 BKSB		54.49 km		SECTION/ SEKCIJA: 2	
ĀTRUMPOSMS/ SPECIAL STAGE:		4		REKORDS/ RECORD:	
ROPAŽI 2		17.56 km		Revised Route	
DISTANCE/ DISTANCE		VIRZIENS/ DIRECTION		INFORMĀCIJA/ INFORMATION	
KOPĀ/ TOTAL	LĪDZ ORIENT./ PARTIAL			ATTĀLUMS LĪDZ LK/ DISTANCE REGRESS	
0.00	0.00			 R1 START SS4 "ROPAŽI 2" N 57.02339 E 24.70873	
		17.56		54.49	
! Please use all positions from SS1 Nr. 1 - SS1 Nr. 16 Izmantojiet pozīcijas no PS1 Nr. 1 - PS1 Nr. 16 !					
4	17.56	0.90			 FINISH SS4 "ROPAŽI 2" N 57.00406 E 24.69166
			16		0.00
	18.04	0.48			 R5 N 57.00605 E 24.68526
			17		36.45
	18.62	0.58			 ROPAŽI 7 ROPAŽU NOVADS
		18		35.87	
23.29	4.67			 ROPAŽI VANGAŽI 17 GARKALNE 18	
		19		31.20	

DISTANCE/ DISTANCE		VIRZIENS/ DIRECTION		A G	INFORMĀCIJA/ INFORMATION	ATTĀLUMS LĪDZ LK/ DISTANCE REGRESS
KOPĀ/ TOTAL	LĪDZ ORIENT./ PARTIAL					
TC/ LK 4 Plānupe 2 TC/ LK 5 BKSB				DISTANCE/ DISTANCE: 54.49 km		LEG/ APLIS: 1 SECTION/ SEKCIJA: 2
				AVERAGE/ VIDĒJAIS ĀTRUMS: 37.58 km/h		TIME ALLOWED/ LAIKA NORMA: 87 min
23.71	0.42				L. Jugla	30.78
24.20	0.49					30.29
24.95	0.75					29.54
27.20	2.25				 	27.29
28.37	1.17				 	26.12
41.46	13.09				 	13.03

DISTANCE/ DISTANCE		VIRZIENS/ DIRECTION	INFORMĀCIJA/ INFORMATION	ATTĀLUMS LĪDZ LK/ DISTANCE REGRESS
KOPĀ/ TOTAL	LĪDZ ORIENT./ PARTIAL			
TC/ LK 4 Plānupe 2 TC/ LK 5 BKSB			DISTANCE/ DISTANCE: 54.49 km	LEG/ APLIS: 1 SECTION/ SEKCIJA: 2
			AVERAGE/ VIDĒJAIS ĀTRUMS: 37.58 km/h	TIME ALLOWED/ LAIKA NORMA: 87 min
45.94	4.48			8.55
46.84	0.90			7.65
48.75	1.91			5.74
52.02	3.27			2.47
53.52	1.50			0.97
54.23	0.71			0.26

TC/LK 4 Plānupe 2		DISTANCE/ DISTANCE:		LEG/ APLIS:	
TC/LK 5 BKSB		54.49 km		SECTION/ SEKCIJA:	
		AVERAGE/ VIDĒJAIS ĀTRUMS:		TIME ALLOWED/ LAIKA NORMA:	
		37.58 km/h		87 min	
DISTANCE/ DISTANCE		VIRZIENS/ DIRECTION	A	INFORMĀCIJA/ INFORMATION	ATTĀLUMS LĪDZ LK/ DISTANCE REGRESS
KOPĀ/ TOTAL	LĪDZ ORIENT./ PARTIAL				
54.49	0.26			 LK/TC5 "BKSB" Vārti #5/ Gates #5!	0.00
		(0.11)		N 56.96450 E 24.23226	

LK/ TC 5 BKS	DISTANCE/ DISTANCE: 7.96 km	LEG/ APLIS: 1
LK/ TC 6 BKS		SECTION/ SEKCIJA: 2
ĀTRUMPOSMS/ SPECIAL STAGE: SKANDI MOTORS	5 7.74 km Revised Route	LAIKA NORMA/ TIME ALLOWED: 12 min



5

LK/ TC 5 BKSB		DISTANCE/ DISTANCE:	LEG/ APLIS:	1
LK/ TC 6 BKSB		7.96 km	SECTION/ SEKCIJA:	2
ĀTRUMPOSMS/ SPECIAL STAGE:		REKORDS/ RECORD:	LAIKA NORMA/ TIME ALLOWED:	
SKANDI MOTORS		7.74 km	Revised Route	12 min
DISTANCE/ DISTANCE		VIRZIENS/ DIRECTION	INFORMĀCIJA/ INFORMATION	ATTĀLUMS LĪDZ LK/ DISTANCE REGRESS
KOPĀ/ TOTAL	LĪDZ ORIENT./ PARTIAL			
0.00	0.00		 R1 START SS5 "SKANDI MOTORS" Tunelis/ Tunnel N 56.96383 E 24.22876	7.96
0.09	0.09			7.87
0.30	0.21			7.66
0.36	0.06			7.60
0.48	0.12			7.48

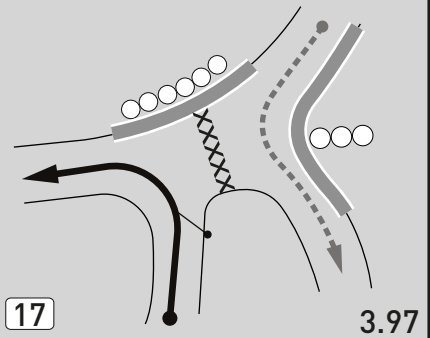
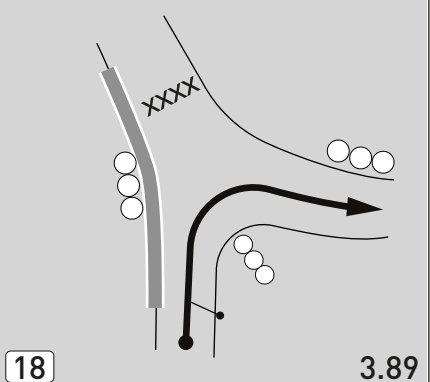
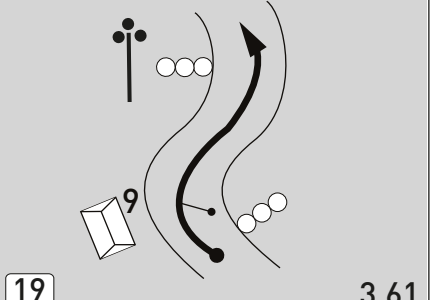
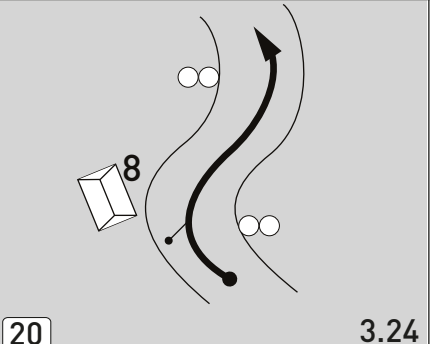
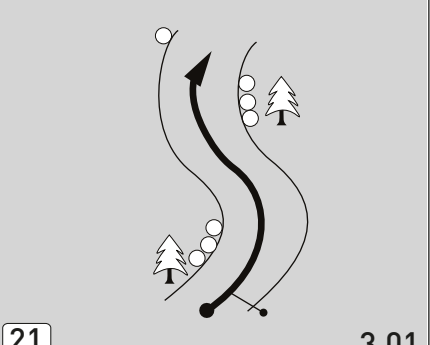
5

DISTANCE/ DISTANCE		VIRZIENS/ DIRECTION	INFORMĀCIJA/ INFORMATION	ATTĀLUMS LĪDZ LK/ DISTANCE REGRESS
KOPĀ/ TOTAL	LĪDZ ORIENT./ PARTIAL			
LK/ TC 5 BKSB LK/ TC 6 BKSB			DISTANCE/ DISTANCE: 7.96 km	LEG/ APLIS: 1 SECTION/ SEKCIJA: 2
ĀTRUMPOSMS/ SPECIAL STAGE: SKANDI MOTORS		5 7.74 km	REKORDS/ RECORD: Revised Route	LAIKA NORMA/ TIME ALLOWED: 12 min
0.56	0.08			7.40
0.67	0.11		Trases apmale/ painted curb!	7.29
0.73	0.06			7.23
0.88	0.15			7.08
1.92	1.04		Trases apmale/ painted curb!	6.04
2.40	0.48			5.56

5

LK/ TC 5 BKSB LK/ TC 6 BKSB		DISTANCE/ DISTANCE: 7.96 km		LEG/ APLIS: 1 SECTION/ SEKCIJA: 2		
ĀTRUMPOSMS/ SPECIAL STAGE: SKANDI MOTORS		5 7.74 km		REKORDS/ RECORD: Revised Route		
LAIKA NORMA/ TIME ALLOWED: 12 min		DISTANCE/ DISTANCE		ATTĀLUMS LĪDZ LK/ DISTANCE REGRESS		
KOPĀ/ TOTAL	LĪDZ ORIENT./ PARTIAL	VIRZIENS/ DIRECTION		INFORMĀCIJA/ INFORMATION		
2.97	0.57	<p>12 4.77</p>		Trases apmale/ painted curb!		4.99
3.07	0.10	<p>13 4.67</p>		Trases apmale/ painted curb!		4.89
3.25	0.18	<p>14 4.49</p>				4.71
3.33	0.08	<p>15 4.41</p>				4.63
3.55	0.22	<p>16 4.19</p>		JUMP!!!		4.41

5

LK/ TC 5 BKSB LK/ TC 6 BKSB		DISTANCE/ DISTANCE: 7.96 km		LEG/ APLIS: SECTION/ SEKCIJA: 1 2	
ĀTRUMPOSMS/ SPECIAL STAGE: SKANDI MOTORS		5 7.74 km		REKORDS/ RECORD: Revised Route	
				LAIKA NORMA/ TIME ALLOWED: 12 min	
DISTANCE/ DISTANCE		VIRZIENS/ DIRECTION	A G	INFORMĀCIJA/ INFORMATION	ATTĀLUMS LĪDZ LK/ DISTANCE REGRESS
KOPĀ/ TOTAL	LĪDZ ORIENT./ PARTIAL				
3.77	0.22				4.19
3.85	0.08			Trases apmale/ painted curb!	4.11
4.13	0.28				3.83
4.50	0.37				3.46
4.73	0.23				3.23

5

LK/ TC 5 BKSB LK/ TC 6 BKSB		DISTANCE/ DISTANCE: 7.96 km		LEG/ APLIS: 1 SECTION/ SEKCIJA: 2
ĀTRUMPOSMS/ SPECIAL STAGE: SKANDI MOTORS		5 7.74 km	REKORDS/ RECORD: Revised Route	LAIKA NORMA/ TIME ALLOWED: 12 min
DISTANCE/ DISTANCE		VIRZIENS/ DIRECTION	A G	ATTĀLUMS LĪDZ LK/ DISTANCE REGRESS
KOPĀ/ TOTAL	LĪDZ ORIENT./ PARTIAL			
5.09	0.36	 22 2.65		2.87
5.52	0.43	 23 2.22		2.44
5.94	0.42	 24 1.80		2.02
6.39	0.45	 25 1.35		1.57
6.73	0.34	 26 1.01		1.23

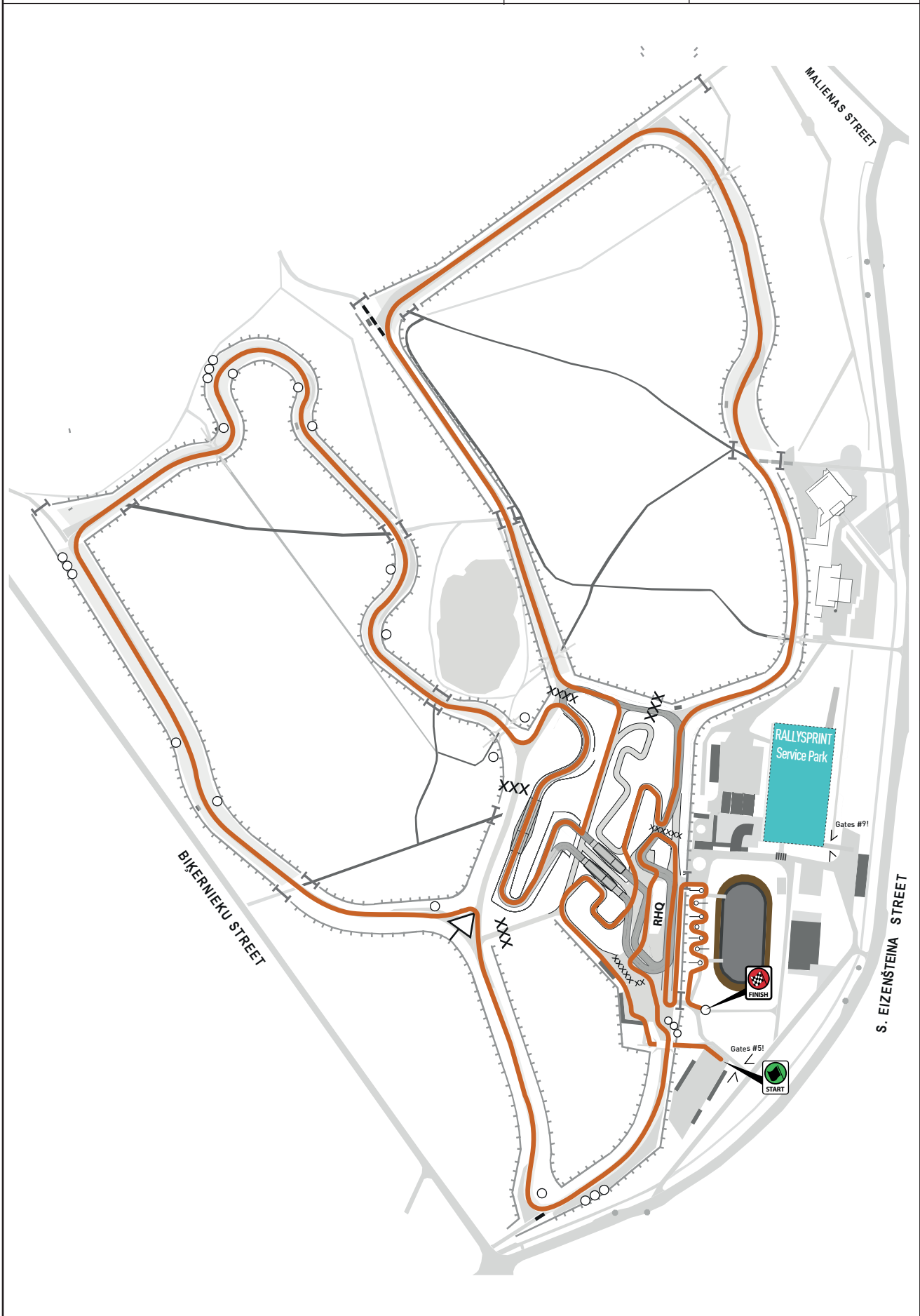
5

LK/ TC 5 BKS B		DISTANCE/ DISTANCE:		LEG/ APLIS: 1	
LK/ TC 6 BKS B		7.96 km		SECTION/ SEKCIJA: 2	
ĀTRUMPOSMS/ SPECIAL STAGE:		5		REKORDS/ RECORD:	
SKANDI MOTORS		7.74 km		Revised Route	
DISTANCE/ DISTANCE		A		ATTĀLUMS	
KOPĀ/ TOTAL	LIDZ ORIENT./ PARTIAL	G		LIDZ LK/ DISTANCE REGRESS	
VIRZIENS/ DIRECTION		INFORMĀCIJA/ INFORMATION			
6.91	0.18			1.05	
6.99	0.08			0.97	
7.28	0.29			0.68	
7.47	0.19			0.49	

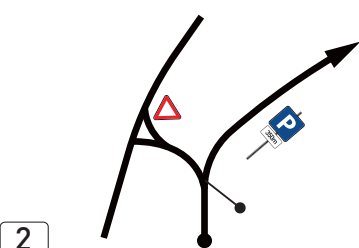

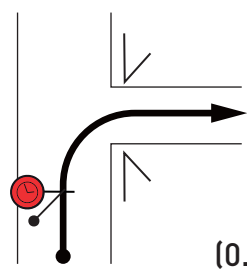

5

LK/ TC 5 BKSB LK/ TC 6 BKSB		DISTANCE/ DISTANCE: 7.96 km		LEG/ APLIS: 1 SECTION/ SEKCIJA: 2		
ĀTRUMPOSMS/ SPECIAL STAGE: SKANDI MOTORS		5 7.74 km		REKORDS/ RECORD: Revised Route		
DISTANCE/ DISTANCE		A		ATTĀLUMS		
KOPĀ/ TOTAL	LĪDZ ORIENT./ PARTIAL	G		LĪDZ LK/ DISTANCE REGRESS		
VIRZIENS/ DIRECTION		INFORMĀCIJA/ INFORMATION				
7.52	0.05				0.44	
<div style="background-color: black; color: white; padding: 10px; font-size: 2em; font-weight: bold; text-align: center;">5</div>	7.74	0.22			<p>FINISH SS5 "SKANDI MOTORS"</p> <div style="border: 1px solid black; padding: 2px; display: inline-block;"> N 56.96394 E 24.23102 </div>	0.22
	7.86	0.12			R2 Vārti #6/ Gates #6! <div style="border: 1px solid black; padding: 2px; display: inline-block; margin-left: 20px;"> N 56.96414 E 24.23265 </div>	0.10
	7.96	0.10			<p>LK/TC4</p> Vārti #5/ Gates #5! <div style="border: 1px solid black; padding: 2px; display: inline-block; margin-left: 20px;"> N 56.96450 E 24.23226 </div>	0.00

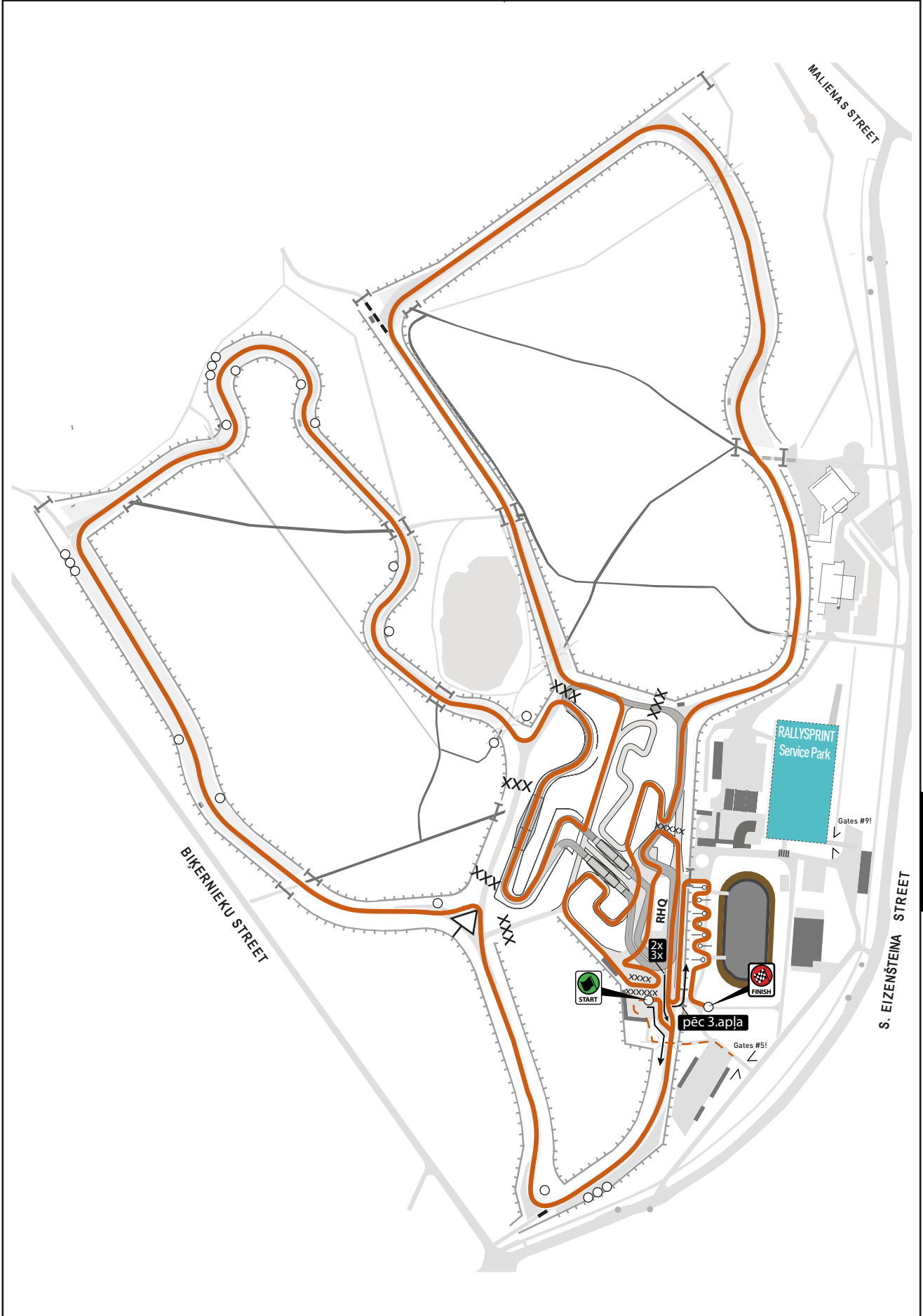
LK/ TC 6 BKS	DISTANCE/ DISTANCE:	LEG/ APLIS:	1
LK/ TC 7 BKS	8.49 km	SECTION/ SEKCIJA:	3
ĀTRUMPOSMS/ SPECIAL STAGE:	6	REKORDS/ RECORD:	LAIKA NORMA/ TIME ALLOWED:
OPERA HOTEL	7.74 km	Revised Route	12 min



LK/ TC 6 BKSB LK/ TC 7 BKSB		DISTANCE/ DISTANCE: 8.49 km		LEG/ APLIS: 1	
ĀTRUMPOSMS/ SPECIAL STAGE: OPERA HOTEL		REKORDS/ RECORD: Revised Route		SECTION/ SEKCIJA: 3	
		7.74 km		LAIKA NORMA/ TIME ALLOWED: 12 min	
DISTANCE/ DISTANCE		VIRZIENS/ DIRECTION		INFORMĀCIJA/ INFORMATION	
KOPĀ/ TOTAL	LIDZ ORIENT./ PARTIAL			ATTĀLUMS LIDZ LK/ DISTANCE REGRESS	
0.00	0.00			 START SS6 "OPERA HOTEL" Tunelis/Tunnel	
				N 56.96383 E 24.22876	
				8.49	
! Please use all positions from SS5, page 42 Nr. 1 - SS5 Nr. 32 Izmantojiet pozīcijas no PS5, lpp 42 Nr. 1 - PS5 Nr. 32 !					
				 FINISH SS6 "OPERA HOTEL" N 56.96394 E 24.23102	
				0.75	
6				 R2 N 56.96414 E 24.23265	
				0.63	
				 Neitralizācijas zona "Biķernieki" 0.43	
				0.43	
				0.35	
				0.35	

LK/ TC 6 BKS B		DISTANCE/ DISTANCE:		LEG/ APLIS: 1	
LK/ TC 7 BKS B		8.49 km		SECTION/ SEKCIJA: 3	
		VIDĒJAIS ĀTRUMS/ AVERAGE:		LAIKA NORMA/ TIME ALLOWED:	
		24.45 km/h		12 min	
DISTANCE/ DISTANCE		VIRZIENS/ DIRECTION	A G	INFORMĀCIJA/ INFORMATION	ATTĀLUMS LĪDZ LK/ DISTANCE REGRESS
KOPĀ/ TOTAL	LĪDZ ORIENT./ PARTIAL				
8.29	0.15	 2			0.20
8.49	0.20	 3 (0.05)		 LK/TC7 "BKS B"	0.00
		Vārti #5/ Gates #5!		N 56.96450 E 24.23226	

LK/ TC 7 BKS B	DISTANCE/ DISTANCE:	LEG/ APLIS:	1
LK/ TC 8 BKS B FINIŠS	22.07 km	SECTION/ SEKCIJA:	3
ĀTRUMPOSMS/ SUPER SPECIAL STAGE: BUY-SOLUTIONS.COM boost your passion	7 21.57 km	REKORDS/ RECORD: Revised Route	LAIKA NORMA/ TIME ALLOWED: 30 min



7

DISTANCE/ DISTANCE		VIRZIENS/ DIRECTION	INFORMĀCIJA/ INFORMATION	ATTĀLUMS LĪDZ LK/ DISTANCE REGRESS
KOPĀ/ TOTAL	LĪDZ ORIENT./ PARTIAL			
LK/ TC 7 BKS LK/ TC 8 BKS FINIŠS ĀTRUMPOSMS/ SUPER SPECIAL STAGE: BUY-SOLUTIONS.COM boost your passion		21.57 km		REKORDS/ RECORD: Revised Route
DISTANCE/ DISTANCE: 22.07 km		LEG/ APLIS: 3		LAIKA NORMA/ TIME ALLOWED: 30 min
0.00 0.00			 R1 START SSS7 "BUY-SOLUTIONS.COM boost your passion"	22.07
0.36 0.36			Trases apmale/ painted curb!	21.71
0.75 0.39			Trases apmale/ painted curb!	21.32
1.24 0.49				20.83

7

DISTANCE/ DISTANCE		VIRZIENS/ DIRECTION	A G	INFORMĀCIJA/ INFORMATION	ATTĀLUMS LĪDZ LK/ DISTANCE REGRESS
KOPĀ/ TOTAL	LĪDZ ORIENT./ PARTIAL				
LK/ TC 7 BKS B					20.41
LK/ TC 8 BKS B FINIŠS					
ĀTRUMPOSMS/ SUPER SPECIAL STAGE: BUY-SOLUTIONS.COM boost your passion		7 21.57 km		REKORDS/ RECORD: Revised Route	LAIKA NORMA/ TIME ALLOWED: 30 min
1.66	0.42	5 19.91			
1.90	0.24				20.17
2.25	0.35				19.82
2.63	0.38				19.44
2.87	0.24			Trases apmale/ painted curb!	19.20
		9 18.70			

7

DISTANCE/ DISTANCE		VIRZIENS/ DIRECTION	A G	INFORMĀCIJA/ INFORMATION	ATTĀLUMS LĪDZ LK/ DISTANCE REGRESS
KOPĀ/ TOTAL	LĪDZ ORIENT./ PARTIAL				
LK/ TC 7 BKS B				DISTANCE/ DISTANCE:	LEG/ APLIS: 1
LK/ TC 8 BKS B FINIŠS				22.07 km	SECTION/ SEKCIJA: 3
ĀTRUMPOSMS/ SUPER SPECIAL STAGE: BUY-SOLUTIONS.COM boost your passion		7 21.57 km		REKORDS/ RECORD: Revised Route	LAIKA NORMA/ TIME ALLOWED: 30 min
2.98	0.11	 10 18.59		TO RX TRACK	19.09
3.20	0.22	 11 18.37		RX JUMP!	18.87
3.43	0.23	 12 18.14			18.64
3.50	0.07	 13 18.07			18.57
3.68	0.18	 14 17.89		Trases apmale/ painted curb!	18.39
3.77	0.09	 15 17.80		Trases apmale/ painted curb!	18.30

7

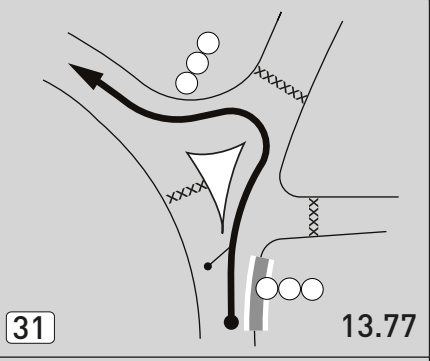
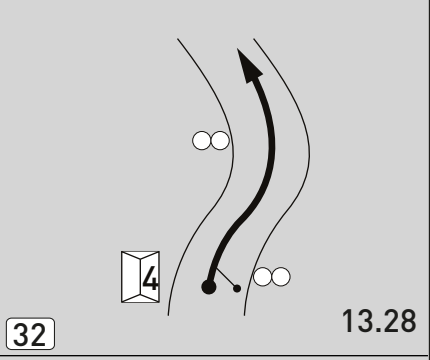
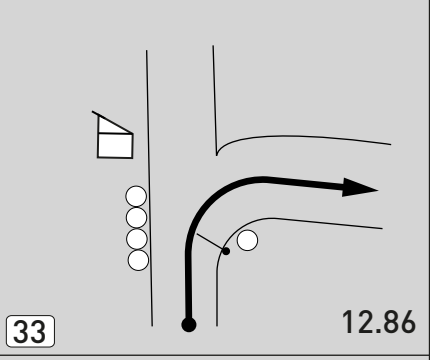
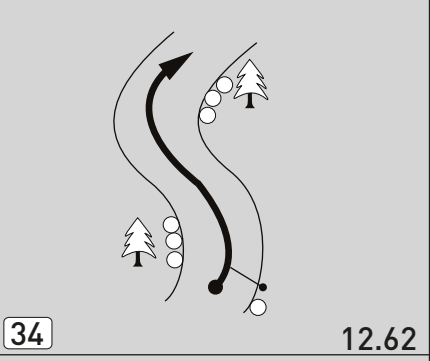
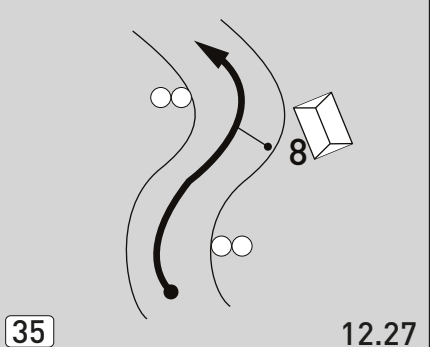
DISTANCE/ DISTANCE		VIRZIENS/ DIRECTION		A G	INFORMĀCIJA/ INFORMATION	ATTĀLUMS LĪDZ LK/ DISTANCE REGRESS
KOPĀ/ TOTAL	LĪDZ ORIENT./ PARTIAL					
LK/ TC 7 BKSB				DISTANCE/ DISTANCE:		LEG/ APLIS: 1
LK/ TC 8 BKSB FINIŠS				22.07 km		SECTION/ SEKCIJA: 3
ĀTRUMPOSMS/ SUPER SPECIAL STAGE: BUY-SOLUTIONS.COM boost your passion		7 21.57 km		REKORDS/ RECORD: Revised Route		LAIKA NORMA/ TIME ALLOWED: 30 min
4.35	0.58					17.72
4.77	0.42				Trases apmale/ painted curb!	17.30
5.78	1.01					16.29
5.95	0.17					16.12
5.99	0.04				Trases apmale/ painted curb!	16.08
6.11	0.12				Trases apmale/ painted curb!	15.96

7

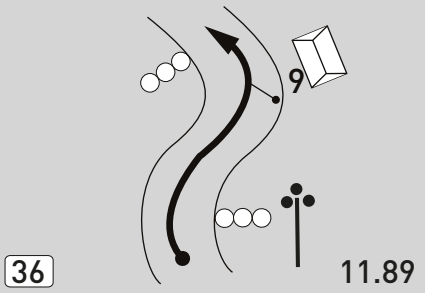
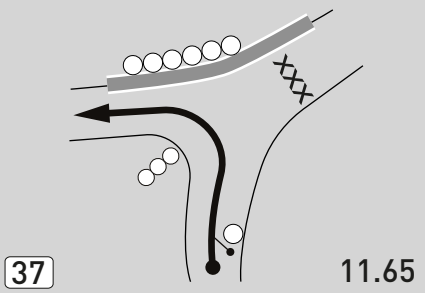
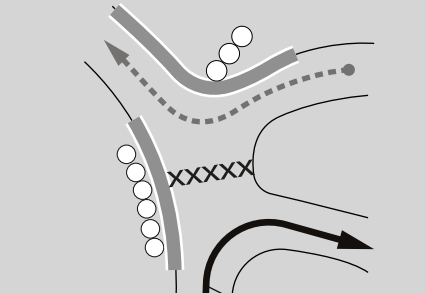
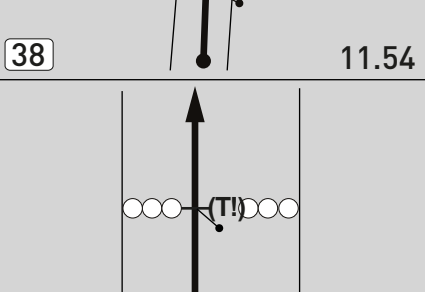
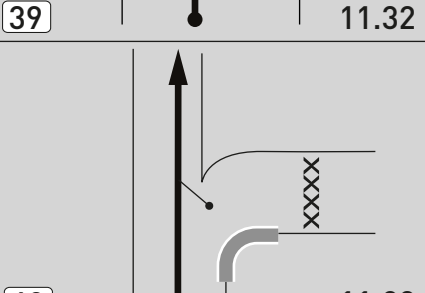
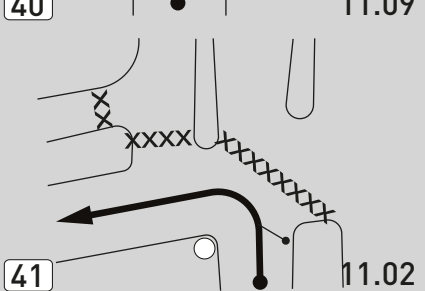
LK/ TC 7 BKS B		DISTANCE/ DISTANCE:		LEG/ APLIS:	1
LK/ TC 8 BKS B FINIŠS		22.07 km		SECTION/ SEKCIJA:	3
ĀTRUMPOSMS/ SUPER SPECIAL STAGE: BUY-SOLUTIONS.COM boost your passion		7 21.57 km		REKORDS/ RECORD:	LAIKA NORMA/ TIME ALLOWED:
		Revised Route		30 min	
DISTANCE/ DISTANCE		VIRZIENS/ DIRECTION	A G	INFORMĀCIJA/ INFORMATION	ATTĀLUMS LĪDZ LK/ DISTANCE REGRESS
KOPĀ/ TOTAL	LĪDZ ORIENT./ PARTIAL				
6.20	0.09				15.87
6.23	0.03			Trases apmale/ painted curb!	15.84
6.32	0.09				15.75
7 6.39	0.07				15.68
6.48	0.09				15.59

DISTANCE/ DISTANCE		DISTANCE/ DISTANCE:		LEG/ APLIS:	
LK/ TC 7 BKSB		22.07 km		1	
LK/ TC 8 BKSB FINIŠS				SECTION/ SEKCIJA: 3	
ĀTRUMPOSMS/ SUPER SPECIAL STAGE:		REKORDS/ RECORD:		LAIKA NORMA/ TIME ALLOWED:	
BUY-SOLUTIONS.COM		Revised Route		30 min	
boost your passion		21.57 km			
DISTANCE/ DISTANCE		VIRZIENS/ DIRECTION	A G	INFORMĀCIJA/ INFORMATION	ATTĀLUMS LĪDZ LK/ DISTANCE REGRESS
KOPĀ/ TOTAL	LĪDZ ORIENT./ PARTIAL				
6.66	0.18				15.41
6.73	0.07				15.34
7.02	0.29			2x	15.05
7.41	0.39			Trases apmale/ painted curb!	14.66

7

DISTANCE/ DISTANCE		VIRZIENS/ DIRECTION	A G	INFORMĀCIJA/ INFORMATION	ATTĀLUMS LĪDZ LK/ DISTANCE REGRESS
KOPĀ/ TOTAL	LĪDZ ORIENT./ PARTIAL				
LK/ TC 7 BKSB LK/ TC 8 BKSB FINIŠS		DISTANCE/ DISTANCE: 22.07 km		LEG/ APLIS: SECTION/ SEKCIJA: 3	1
ĀTRUMPOSMS/ SUPER SPECIAL STAGE: BUY-SOLUTIONS.COM boost your passion		7 21.57 km		REKORDS/ RECORD: Revised Route	LAIKA NORMA/ TIME ALLOWED: 30 min
7.80	0.39			Trases apmale/ painted curb!	14.27
8.29	0.49				13.78
8.71	0.42				13.36
8.95	0.24				13.12
9.30	0.35				12.77

7

DISTANCE/ DISTANCE		VIRZIENS/ DIRECTION	A G	INFORMĀCIJA/ INFORMATION	ATTĀLUMS LĪDZ LK/ DISTANCE REGRESS
KOPĀ/ TOTAL	LĪDZ ORIENT./ PARTIAL				
LK/ TC 7 BKSB LK/ TC 8 BKSB FINIŠS		DISTANCE/ DISTANCE: 22.07 km		LEG/ APLIS: SECTION/ SEKCIJA:	1 3
ĀTRUMPOSMS/ SUPER SPECIAL STAGE: BUY-SOLUTIONS.COM boost your passion		7 21.57 km		REKORDS/ RECORD: Revised Route	LAIKA NORMA/ TIME ALLOWED: 30 min
9.68	0.38				12.39
9.92	0.24			Trases apmale/ painted curb!	12.15
10.03	0.11			TO RX TRACK	12.04
10.25	0.22			RX JUMP!	11.82
10.48	0.23				11.59
10.55	0.07				11.52

7

DISTANCE/ DISTANCE		VIRZIENS/ DIRECTION	INFORMĀCIJA/ INFORMATION	ATTĀLUMS LĪDZ LK/ DISTANCE REGRESS
KOPĀ/ TOTAL	LĪDZ ORIENT./ PARTIAL			
LK/ TC 7 BKSB LK/ TC 8 BKSB FINIŠS			DISTANCE/ DISTANCE: 22.07 km	LEG/ APLIS: 1 SECTION/ SEKCIJA: 3
ĀTRUMPOSMS/ SUPER SPECIAL STAGE: BUY-SOLUTIONS.COM boost your passion		7 21.57 km	REKORDS/ RECORD: Revised Route	LAIKA NORMA/ TIME ALLOWED: 30 min
DISTANCE/ DISTANCE		VIRZIENS/ DIRECTION	INFORMĀCIJA/ INFORMATION	ATTĀLUMS LĪDZ LK/ DISTANCE REGRESS
KOPĀ/ TOTAL	LĪDZ ORIENT./ PARTIAL			
10.73	0.18		Trases apmale/ painted curb!	11.34
10.82	0.09		Trases apmale/ painted curb!	11.25
11.40	0.58			10.67
11.82	0.42		Trases apmale/ painted curb!	10.25
12.83	1.01			9.24
13.00	0.17			9.07

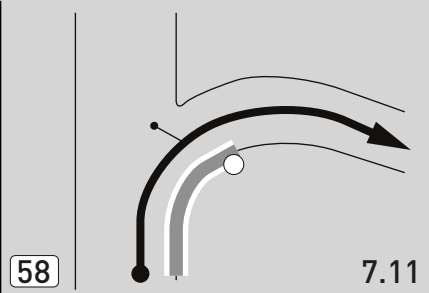
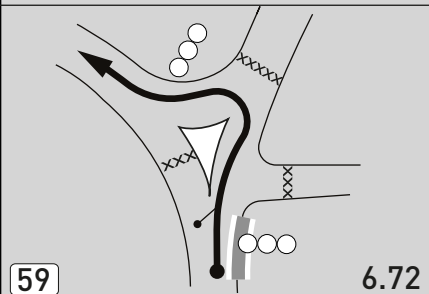
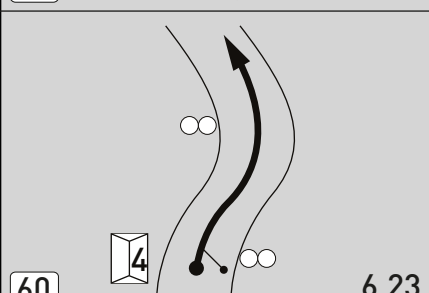
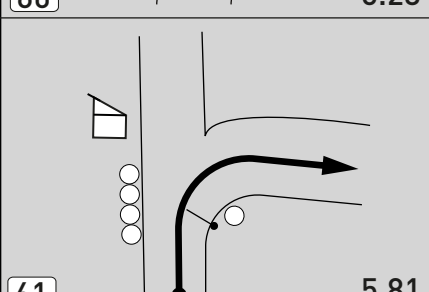
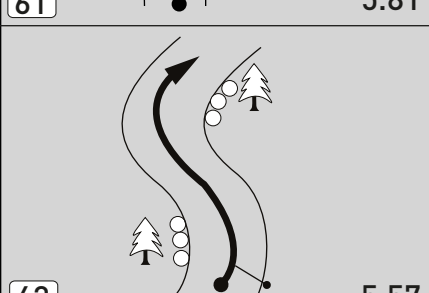
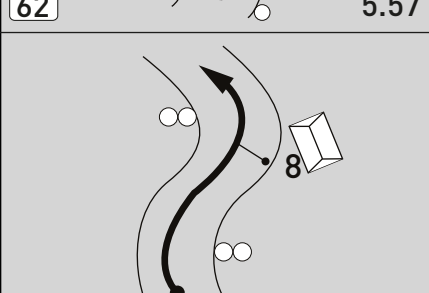
7

DISTANCE/ DISTANCE		VIRZIENS/ DIRECTION	INFORMĀCIJA/ INFORMATION	ATTĀLUMS LĪDZ LK/ DISTANCE REGRESS
KOPĀ/ TOTAL	LĪDZ ORIENT./ PARTIAL			
LK/ TC 7 BKSB LK/ TC 8 BKSB FINIŠS			DISTANCE/ DISTANCE: 22.07 km	LEG/ APLIS: 1 SECTION/ SEKCIJA: 3
ĀTRUMPOSMS/ SUPER SPECIAL STAGE: BUY-SOLUTIONS.COM boost your passion		7 21.57 km	REKORDS/ RECORD: Revised Route	LAIKA NORMA/ TIME ALLOWED: 30 min
DISTANCE/ DISTANCE		VIRZIENS/ DIRECTION	INFORMĀCIJA/ INFORMATION	ATTĀLUMS LĪDZ LK/ DISTANCE REGRESS
KOPĀ/ TOTAL	LĪDZ ORIENT./ PARTIAL			
13.04	0.04	<p>48 8.53</p>	Trases apmale/ painted curb!	9.03
13.16	0.12	<p>49 8.41</p>	Trases apmale/ painted curb!	8.91
13.25	0.09	<p>50 8.32</p>		8.82
13.28	0.03	<p>51 8.29</p>	Trases apmale/ painted curb!	8.79
13.37	0.09	<p>52 8.20</p>	Trases apmale/ painted curb!	8.70
13.44	0.07	<p>53 8.13</p>		8.63

7

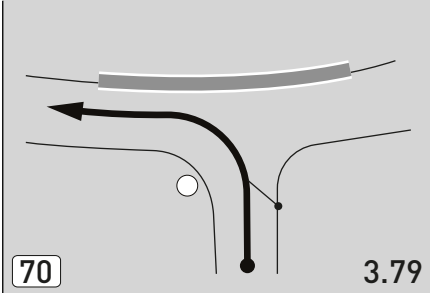
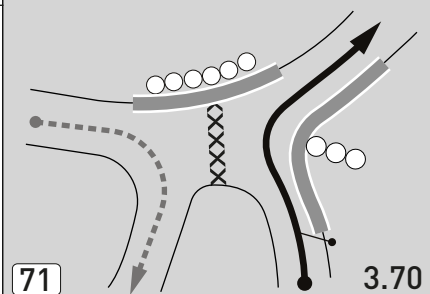
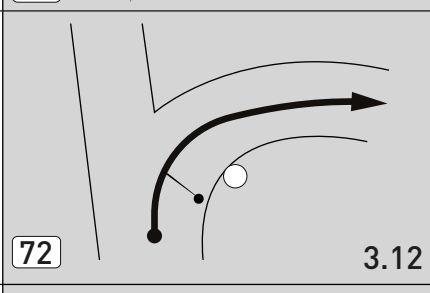
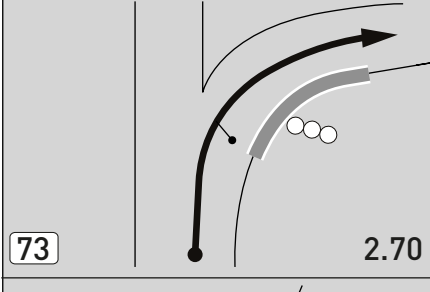
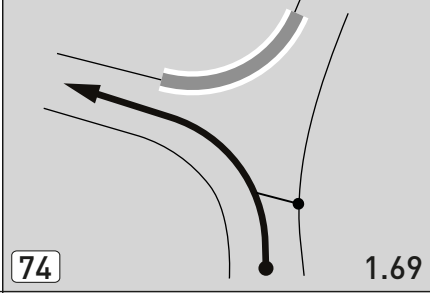
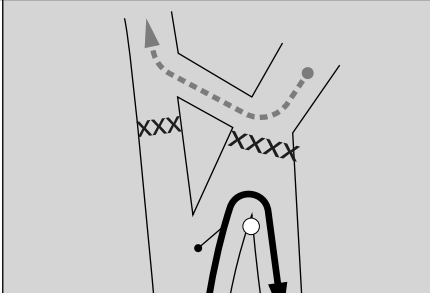
LK/ TC 7 BKS B		DISTANCE/ DISTANCE:	LEG/ APLIS:	1
LK/ TC 8 BKS B FINIŠS		22.07 km	SECTION/ SEKCIJA:	3
ĀTRUMPOSMS/ SUPER SPECIAL STAGE: BUY-SOLUTIONS.COM boost your passion		7 21.57 km	REKORDS/ RECORD: Revised Route	LAIKA NORMA/ TIME ALLOWED: 30 min
DISTANCE/ DISTANCE		VIRZIENS/ DIRECTION	A G	INFORMĀCIJA/ INFORMATION
KOPĀ/ TOTAL	LIDZ ORIENT./ PARTIAL			
13.53	0.09			8.54
13.71	0.18			8.36
13.78	0.07			8.29
14.07	0.29		3x	8.00

7

DISTANCE/ DISTANCE		VIRZIENS/ DIRECTION	A G	INFORMĀCIJA/ INFORMATION	ATTĀLUMS LĪDZ LK/ DISTANCE REGRESS
KOPĀ/ TOTAL	LĪDZ ORIENT./ PARTIAL				
LK/ TC 7 BKSB LK/ TC 8 BKSB FINIŠS		DISTANCE/ DISTANCE: 22.07 km		LEG/ APLIS: SECTION/ SEKCIJA:	1 3
ĀTRUMPOSMS/ SUPER SPECIAL STAGE: BUY-SOLUTIONS.COM boost your passion		7 21.57 km	REKORDS/ RECORD: Revised Route	LAIKA NORMA/ TIME ALLOWED: 30 min	
14.46	0.39			Trases apmale/ painted curb!	7.61
14.85	0.39			Trases apmale/ painted curb!	7.22
15.34	0.49				6.73
15.76	0.42				6.31
16.00	0.24				6.07
16.35	0.35				5.72

DISTANCE/ DISTANCE		VIRZIENS/ DIRECTION	A G	INFORMĀCIJA/ INFORMATION	ATTĀLUMS LĪDZ LK/ DISTANCE REGRESS
KOPĀ/ TOTAL	LĪDZ ORIENT./ PARTIAL				
LK/ TC 7 BKSB LK/ TC 8 BKSB FINIŠS				DISTANCE/ DISTANCE: 22.07 km	LEG/ APLIS: 1 SECTION/ SEKCIJA: 3
ĀTRUMPOSMS/ SUPER SPECIAL STAGE: BUY-SOLUTIONS.COM boost your passion		7 21.57 km		REKORDS/ RECORD: Revised Route	LAIKA NORMA/ TIME ALLOWED: 30 min
16.73	0.38				5.34
16.97	0.24			Trases apmale/ painted curb!	5.10
17.08	0.11			TO RX TRACK	4.99
17.30	0.22			RX JUMP!	4.77
17.53	0.23				4.54
17.60	0.07				4.47

7

DISTANCE/ DISTANCE		DISTANCE/ DISTANCE:		LEG/ APLIS:	
LK/ TC 7 BKSB		22.07 km		1	
LK/ TC 8 BKSB FINIŠS				3	
ĀTRUMPOSMS/ SUPER SPECIAL STAGE:		REKORDS/ RECORD:		LAIKA NORMA/ TIME ALLOWED:	
BUY-SOLUTIONS.COM		Revised Route		30 min	
DISTANCE/ DISTANCE		21.57 km			
KOPĀ/ TOTAL	LIDZ ORIENT./ PARTIAL	VIRZIENS/ DIRECTION	A	INFORMĀCIJA/ INFORMATION	ATTĀLUMS LIDZ LK/ DISTANCE REGRESS
		G			
17.78	0.18	 <p>70 3.79</p>		Trases apmale/ painted curb!	4.29
17.87	0.09	 <p>71 3.70</p>		Trases apmale/ painted curb!	4.20
18.45	0.58	 <p>72 3.12</p>			3.62
18.87	0.42	 <p>73 2.70</p>		Trases apmale/ painted curb!	3.20
19.88	1.01	 <p>74 1.69</p>			2.19
20.05	0.17	 <p>75 1.52</p>			2.02

7

LK/ TC 7 BKS		DISTANCE/ DISTANCE:	LEG/ APLIS:	1	
LK/ TC 8 BKS FINIŠS		22.07 km	SECTION/ SEKCIJA:	3	
ĀTRUMPOSMS/ SUPER SPECIAL STAGE: BUY-SOLUTIONS.COM boost your passion		7 21.57 km	REKORDS/ RECORD: Revised Route	LAIKA NORMA/ TIME ALLOWED: 30 min	
DISTANCE/ DISTANCE		VIRZIENS/ DIRECTION	A G	INFORMĀCIJA/ INFORMATION	ATTĀLUMS LĪDZ LK/ DISTANCE REGRESS
KOPĀ/ TOTAL	LĪDZ ORIENT./ PARTIAL				
20.09	0.04			Trases apmale/ painted curb!	1.98
20.21	0.12			Trases apmale/ painted curb!	1.86
20.30	0.09				1.77
20.33	0.03			Trases apmale/ painted curb!	1.74
20.42	0.09			Trases apmale/ painted curb!	1.65
20.49	0.07				1.58

7

DISTANCE/ DISTANCE		VIRZIENS/ DIRECTION	A G	INFORMĀCIJA/ INFORMATION	ATTĀLUMS LĪDZ LK/ DISTANCE REGRESS
KOPĀ/ TOTAL	LĪDZ ORIENT./ PARTIAL				
LK/ TC 7 BKSB LK/ TC 8 BKSB FINIŠS		DISTANCE/ DISTANCE: 22.07 km		LEG/ APLIS: SECTION/ SEKCIJA:	1 3
ĀTRUMPOSMS/ SUPER SPECIAL STAGE: BUY-SOLUTIONS.COM boost your passion		7 21.57 km		REKORDS/ RECORD: Revised Route	LAIKA NORMA/ TIME ALLOWED: 30 min
20.58	0.09				1.49
20.76	0.18				1.31
20.83	0.07				1.24
21.12	0.29			to FINISH	0.95

7

DISTANCE/ DISTANCE		VIRZIENS/ DIRECTION	INFORMĀCIJA/ INFORMATION	ATTĀLUMS LĪDZ LK/ DISTANCE REGRESS
KOPĀ/ TOTAL	LĪDZ ORIENT./ PARTIAL			
LK/ TC 7 BKSB LK/ TC 8 BKSB FINIŠS			DISTANCE/ DISTANCE: 22.07 km	LEG/ APLIS: 1 SECTION/ SEKCIJA: 3
ĀTRUMPOSMS/ SUPER SPECIAL STAGE: BUY-SOLUTIONS.COM boost your passion		7 21.57 km	REKORDS/ RECORD: Revised Route	LAIKA NORMA/ TIME ALLOWED: 30 min
21.30	0.18			0.77
21.36	0.06			0.71
21.57	0.21		<p>FINISH SSS7 "BUY-SOLUTIONS.COM boost your passion"</p> <p>N 56.96394 E 24.23102</p>	0.50
21.69	0.12		<p>R2</p> <p>Vārti #6/ Gates #6!</p> <p>N 56.96414 E 24.23265</p>	0.38

7

LK/ TC 7 Regroup out / Stage in		DISTANCE/ DISTANCE:		LEG/ APLIS:	2
LK/ TC 8 Rallysprint Finish* early check in allowed		22.07 km		SECTION/ SEKCIJA:	4
		VIDĒJAIS ĀTRUMS/ AVERAGE:		LAIKA NORMA/ TIME ALLOWED:	30 min
DISTANCE/ DISTANCE		VIRZIENS/ DIRECTION	A G	INFORMĀCIJA/ INFORMATION	ATTĀLUMS LĪDZ LK/ DISTANCE REGRESS
KOPĀ/ TOTAL	LĪDZ ORIENT./ PARTIAL				
21.89	0.20	 90			0.18
22.07	0.18	<p>Vārti #9 Gates #9</p> <p>Vārti #8 Gates #8</p> 91	 LK/TC 8 <i>"BKSĒ FINIŠS"</i> N 56.96656 E 24.23170		0.00



Apsveicam ar Eko Rallija finišu!
Congratulations with
Eco Rally finish!

